


**FLUORIDATION**  
**census**  
**1966**



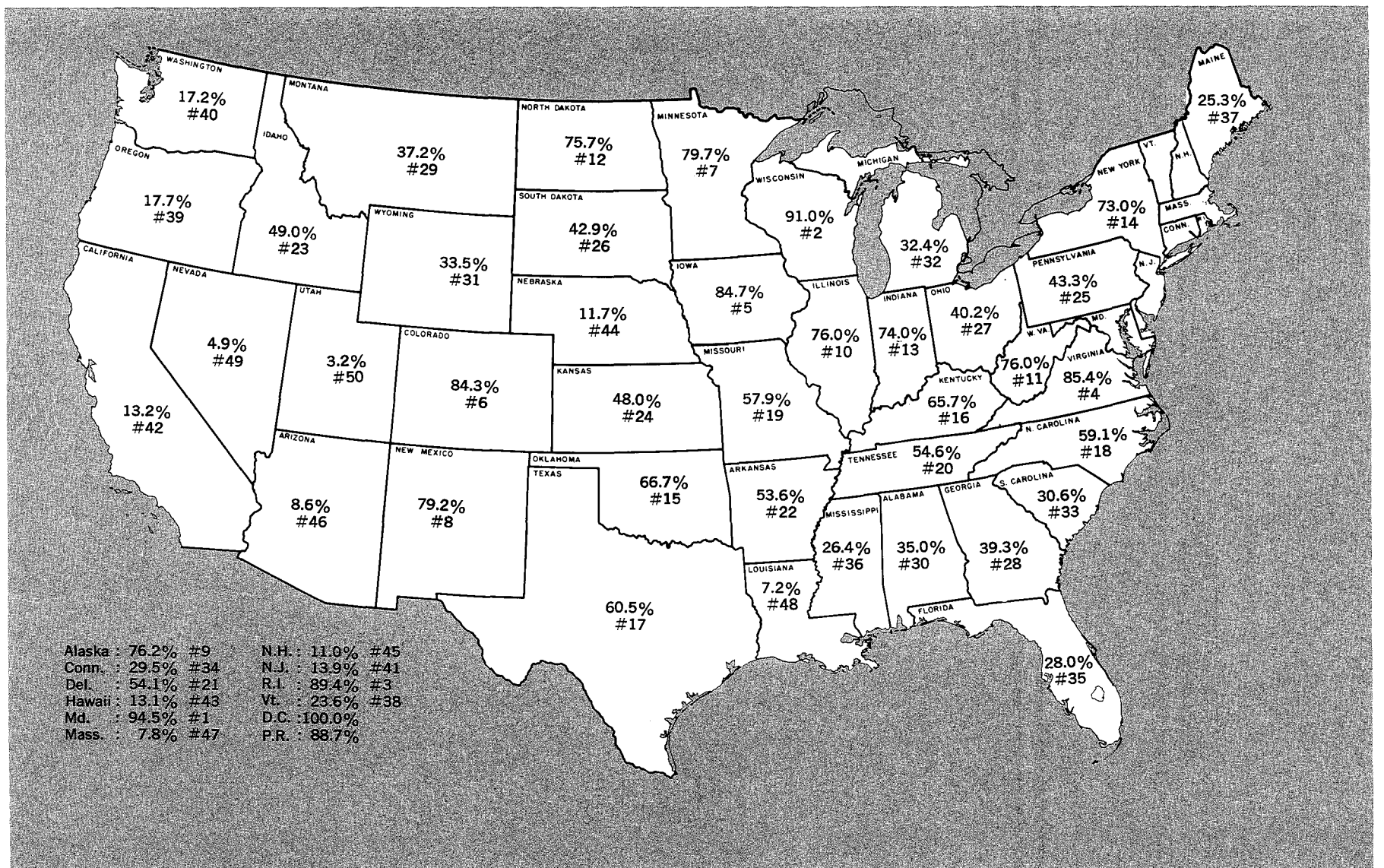
**Public Health Service Publication No. 1670**

**U.S. DEPARTMENT OF HEALTH, EDUCATION, AND WELFARE · Public Health Service**

The information presented in this work is based on reports from the department of health of each State. No community is listed nor its population included in the statistical summaries unless the Division of Dental Health, U.S. Public Health Service, has been officially notified by the appropriate State health department. Where a community name appears more than once in the list of fluoridated communities, the population is served by more than one water supplier.


## HOW DOES YOUR STATE STAND ON FLUORIDATION?

The first number in each State refers to the percentage of its population on public water supplies with natural or controlled fluoridation. The second number shows the State's position in a ranking of all States according to percentages. Statistics as of December 31, 1966.



# FLUORIDATION

**Census**



**1967 Annual Edition**

**U.S. DEPARTMENT OF HEALTH, EDUCATION, AND WELFARE**  
**Public Health Service • Division of Dental Health**  
**Bethesda, Maryland 20014**

## PREFACE

At the year's end, 47 percent of the population that could benefit from fluoridation--those served by public water supplies--were using water containing an adequate amount of fluorides (Table 1). Most of the large cities were fluoridating--New York, Chicago, Philadelphia, Baltimore, Cleveland, Washington, St. Louis, Milwaukee, San Francisco, Pittsburgh, and Buffalo (Table 6). In five states and territories more than 85 percent of the population was using water containing an adequate amount of fluorides--the District of Columbia, Maryland, Rhode Island, Wisconsin, and Puerto Rico (Table 1).

However, most water supplies serve small communities, and few places with populations of less than 2,500 people are fluoridating (Table 6). As a result, states with relatively large numbers of small communities have small percentages of their populations using fluoridated water--Arizona, Louisiana, Massachusetts, Nevada, New Hampshire and Utah (Table 1).

In more than three-quarters of all communities where the water supply is fluoridated, the decision was made by the elected representatives of the people. In less than 10 percent of the areas now fluoridating was the decision to do so taken out of the hands of the governing body by the voters (Table 7).

Where fluoridation is voted upon, the majority of such elections result in the rejection of this public health measure (Table 8). In addition, a vote to fluoridate has not always resulted in fluoridation actually being started (compare "Won," Table 8, with "Referendum," Table 7).

Nearly two-thirds of the water supply systems adding fluorides use one of the silicofluorides--hydrofluosilicic acid or sodium silicofluoride. Less than one-third of the water supplies use sodium fluoride as the fluoridating agent (Table 5).

The annual rate of increase in the population using fluoridated water returned in 1966 to the trend established in 1957 (see cover graph and Table 3). The larger increase in 1965 resulted from the initiation of fluoridation in New York City.

CITY	DATE
PHILLIPS	11 50
PLAIN	4 63
PLATTEVILLE	10 51
PLEASANT PRAIRIE	11 64
PLYMOUTH	3 66
PORT EDWARDS	7 54
PORT WASHINGTON	9 50
PORTAGE	3 51
POTOSI	8 63
POYNETTE	10 52
PRAIRIE DU SAC	10 51
RACINE	3 50
RANDOLPH	1 66
REEDSBURG	2 50
RHINELANDER	5 50
RICE LAKE	1 52
RICHLAND CENTER	12 49
RIO	12 61
RIPON	6 51
RIVER FALLS	12 62
ROTHSCHILD	9 64
SAINT FRANCIS	4 55
SHEBOYGAN	2 46
SHEBOYGAN FALLS	2 46
SHELL LAKE	5 52
SHOREWOOD	7 53
SHOREWOOD HILLS	6 48
SHULLSBURG	7 56
SOLDIERS GROVE	1 50
SOMERS SAN DIST N	11 64
SOUTH LAWN SAN DI	3 50
SOUTH MILWAUKEE	6 52
SPARTA	10 51
SPOONER	5 52
SPRING GREEN	12 51
STOUGHTON	9 49
STURGEON BAY	5 62
STURTEVANT	3 50
SUN PRAIRIE	3 50
TENNYSON	8 63
TOMAHAWK	6 51
TREMPEALEAU	11 52
TURTLE TWP	4 49
TWO RIVERS	5 53
WATERLOO	12 64
WATERTOWN	12 50
WAUNAKEE	4 51
WAUNONA	6 48
WAUPUN	11 50
WAUSAU	9 52

CITY	DATE
WAUWATOSA	64
WEST ALLIS	7 53
WEST BARABOO	5 49
WEST BEND	8 50
WEST MILWAUKEE	7 53
WESTBY	2 51
WEYAUWEGA	1 54
WHITEFISH BAY	7 53
WHITEHALL	6 51
WHITEWATER	2 59
WILLIAMS BAY	10 65
WILTON	6 66
WINDSOR	5 65
WIOTA	12 66
WISCONSIN DELLS	3 64
WISCONSIN RAPIDS	1 51
WONEWOC	3 53
WYOMING	
EAST THERMOPOLIS	2 54
LARAMIE	5 52
SARATOGA	5 59
SINCLAIR	1 52
THERMOPOLIS	2 54

CONTENTS  
(All data are as of December 31, 1966)

	Page
Table 1 - Population on Public Water Supplies in the United States and Puerto Rico using Controlled and Natural Fluoridation - - - - -	1
Table 2 - Population in United States and Puerto Rico Using Controlled and Natural Fluoridation - - - - -	2
Table 3 - Institution, Discontinuance, and Reinstitution of Controlled Fluoridation - - - - -	4
Table 4 - Number and Percent of Water Systems Using Controlled and Natural Fluoride Water in the United States and Puerto Rico - - - - -	6
Table 5 - Chemical and Feeder used in Fluoridating Water Supply Systems by Range of Population Served - - - - -	8
Table 6 - United States Communities using Controlled Fluoridation - - - - -	9
Table 7 - Authorization for Fluoridation in Communities Fluoridating - - - - -	10
Table 8 - National Summary of Fluoridation Referenda Reported from November 1950 through December 31, 1966- - - - -	11
Communities Using Fluoridated Water	
Alabama - - - - -	12
Alaska - - - - -	12
Arizona - - - - -	12
Arkansas- - - - -	12
California- - - - -	13
Colorado- - - - -	13
Connecticut - - - - -	14
Delaware - - - - -	14
D.C.- - - - -	14
Florida - - - - -	14
Georgia - - - - -	14
Hawaii- - - - -	15
Idaho - - - - -	15
Illinois- - - - -	15
Indiana - - - - -	17
Iowa- - - - -	18
Kansas- - - - -	19
Kentucky - - - - -	20
Louisiana- - - - -	21
Maine- - - - -	21
Maryland - - - - -	21
Massachusetts- - - - -	23
Michigan - - - - -	24
Minnesota- - - - -	25
Mississippi- - - - -	26
Missouri - - - - -	26
Montana- - - - -	27
Nebraska - - - - -	28
Nevada - - - - -	28
New Hampshire- - - - -	28
New Jersey - - - - -	28
New Mexico - - - - -	28
New York - - - - -	29
North Carolina - - - - -	30
North Dakota - - - - -	31
Ohio- - - - -	31
Oklahoma- - - - -	32
Oregon- - - - -	33
Pennsylvania- - - - -	33
Rhode Island- - - - -	35
South Carolina- - - - -	35
South Dakota- - - - -	36
Tennessee - - - - -	36
Texas - - - - -	37
Utah- - - - -	37
Vermont - - - - -	38
Virginia- - - - -	38
Washington- - - - -	38
West Virginia - - - - -	39
Wisconsin - - - - -	40
Wyoming - - - - -	42
Puerto Rico - - - - -	35

TABLE 1 - POPULATION ON PUBLIC WATER SUPPLIES IN THE UNITED STATES AND PUERTO RICO USING CONTROLLED AND NATURAL FLUORIDATION 1/  
December 31, 1966

States	POPULATION ON PUBLIC WATER SUPPLIES				PERCENTAGE OF POPULATION On Public Water Supplies		
	Total 2/	Using Controlled Fluoridation3/	Using Natural Fluoridation4/	Using Nat. and Controlled Fl.	Using Controlled Fluoridation	Using Natural Fluoridation	Using Nat. and Controlled Fl.
Total	153,679,000	62,427,200	9,902,700	72,329,900	40.6	6.4	47.0
Alabama	2,240,000	758,900	24,200	783,100	33.9	1.1	35.0
Alaska	152,000	115,800	-----	115,800	76.2	---	76.2
Arizona	1,455,000	15,500	108,600	124,100	1.1	7.5	8.6
Arkansas	1,063,000	557,100	12,400	569,500	52.4	1.2	53.6
California	17,836,000	1,885,400	464,000	2,349,400	10.6	2.6	13.2
Colorado	1,641,000	821,500	561,400	1,382,900	50.1	34.2	84.3
Connecticut	2,315,000	679,600	2,000	681,600	29.4	0.1	29.5
Delaware	382,000	206,800	-----	206,800	54.1	---	54.1
D.C.	811,000	811,000	-----	811,000	100.0	---	100.0
Florida	4,654,000	941,100	367,500	1,308,600	20.2	7.8	28.0
Georgia	3,122,000	1,152,500	75,400	1,227,900	36.9	2.4	39.3
Hawaii	697,000	91,500	-----	91,500	13.1	---	13.1
Idaho	457,000	97,100	126,900	224,000	21.2	27.8	49.0
Illinois	9,101,000	6,201,900	727,900	6,929,800	68.1	7.9	76.0
Indiana	3,257,000	2,144,400	266,500	2,410,900	65.8	8.2	84.7
Iowa	1,875,000	1,114,700	474,600	1,589,300	59.4	25.3	84.7
Kansas	1,719,000	650,500	176,800	827,300	37.8	10.3	48.1
Kentucky	1,825,000	1,186,800	13,600	1,200,400	65.0	0.7	65.7
Louisiana	2,723,000	103,100	92,700	195,800	3.8	3.4	7.2
Maine	588,000	148,200	700	148,900	25.2	0.1	25.3
Maryland	2,853,000	2,663,400	31,000	2,694,400	93.4	1.1	94.5
Massachusetts	5,015,000	390,100	-----	390,100	7.8	---	7.8
Michigan	5,887,000	1,764,100	139,100	1,903,200	30.0	2.4	32.4
Minnesota	2,164,000	1,689,400	34,200	1,723,600	78.1	1.6	79.7
Mississippi	1,175,000	238,700	71,900	310,600	20.3	6.1	26.4
Missouri	3,323,000	1,815,800	109,800	1,925,600	54.6	3.3	57.9
Montana	475,000	37,600	139,100	176,700	7.9	29.3	37.2
Nebraska	1,046,000	57,700	65,200	122,900	5.5	6.2	11.7
Nevada	395,000	3,700	16,000	19,700	0.9	4.0	4.9
New Hampshire	451,000	45,400	4,200	49,600	10.1	0.9	11.0
New Jersey	6,104,000	775,700	76,100	851,800	12.7	1.2	13.9
New Mexico	750,000	98,100	496,100	594,200	13.1	66.1	79.2

CITY	DATE
DEERFIELD	9 66
DELAVAN	11 53
DICKEYVILLE	5 62
DODGEVILLE	5 53
DURAND	9 63
EAGLE RIVER	6 51
EAST TROY	1 64
EAU CLAIRE	1 51
EDGAR	11 49
EDGERTON	10 50
ELKHORN	4 48
ELMWOOD PARK	3 50
EVANSVILLE	3 50
FALL RIVER	9 62
FENNIMORE	11 61
FITCHBURG SAN DIS	6 48
FOND DU LAC	7 50
FOOTVILLE	8 64
FORT ATKINSON	12 49
FOX POINT	7 53
FREDERIC	9 63
FRIESLAND	10 61
GALESVILLE	9 51
GARDEN VILLAGE	4 49
GILLETT	6 53
GLENDALE	7 63
GRANTSBURG	1 65
GREEN BAY	8 57
GREENDALE	6 64
GREENFIELD	6 64
HARMONY GROVE SAN	11 64
HARTFORD	1 50
HAYWARD	6 51
HAZEL GREEN	11 61
HORICON	5 52
HUDSON	2 64
HUSTISFORD	6 66
JANESVILLE	2 49
JEFFERSON	8 63
JOHNSON CREEK	1 62
KENOSHA	11 64
KESHENA	10 61
KEMASKUM	11 62
KOHLER	9 63
LAC DU FLAMBEAU	5 63
LA FARGE	9 66
LADYSMITH	1 66
LAKE GENEVA	5 51
LAKE MILLS	7 62
LANCASTER	2 61
LAPHAM ORCH SAN D	7 53
LA VALLE	12 66

CITY	DATE
LINDEN	6 66
LIVINGSTON	6 65
LODI	2 52
MCFARLAND	5 63
MADISON	6 48
MADISON TOWNSHIP	6 48
MAPLE BLUFF	6 48
MARINETTE	3 51
MARION	5 66
MARSHALL	1 66
MARSHFIELD	10 50
MAYVILLE	9 50
MAZOMANIE	9 51
MENASHA	8 50
MEMONONEF FALLS	9 51
MERRILL	1 62
MIDDLETON	6 50
MILTON	10 53
MILTON JUNCTION	2 61
MILWAUKEE	7 53
MINERAL POINT	11 52
MONDOVI	2 62
MONONA	10 56
MONROE	5 66
MONTICELLO	9 64
MORRISONVILLE	9 62
MOSINEE	3 53
MOUNT HORFB	2 52
MT PLEASANT	3 50
MUKWONAGO	5 49
MUSCODA	7 65
NEENAH	3 50
NEILLSVILLE	12 54
NEKOOSA	1 59
NEOPIT	1 51
NEW GLARUS	2 52
NEW HOLSTEIN	9 53
NEW RICHMOND	7 60
NORTH BAY SAN DIS	3 50
NORTH FREEDOM	11 63
NORTH HUDSON	2 64
NO PARK SAN DISTR	3 50
OCONOMOWOC	12 53
OMRO	3 59
OREGON	2 50
ORFORDVILLE	9 51
OSCEOLA	8 53
OSHKOSH	1 50
PARDEEVILLE	5 65
PARK FALLS	10 63
PEWAUKEE	1 54

CITY	DATE
PINCH	2 63
PINEVILLE	1 54
PLEASANT VALLEY	10 53
POCA	9 54
POINT PLEASANT	12 62
PRINCETON	10 54
PRUDENCE	11 61
QUINCY	9 54
RAND	9 54
RAVENSWOOD	1 55
REAW	5 56
RFD JACKET	2 53
RFD STAR	11 61
RIPLEY	3 51
RIVER LAKES ADDIT	11 54
RIVESVILLE	10 53
ROWLESBURG	4 64
ST ALBANS	11 54
ST MARYS TRAINING	10 59
SCARBORO	11 61
SHREWSBURY	9 54
SISSONVILLE	6 63
SISTERSVILLE	6 53
SO CHARLESTON	4 54
SPRING HILL	9 54
STALLINGS	4 53
STAR ACRES	2 54
STONEWOOD	1 54
SUMMERLEF	11 61
SUMMERSVILLE	10 62
SUMMIT PK WATER C	1 54
SUN VALLEY	11 54
TERRA ALTA	7 60
THORPE	5 56
TRIADELPHIA	9 50
UNION	7 55
UPPER ELKRIDGE	5 55
VALLEY GROVE	9 50
VIENNA	3 61
WAYNE	4 57
WEFIRTON	4 51
WELCH	5 54
WELLSBURG	2 58
WEST LOGAN	4 53
WHEATLAND	2 54
WHEELING	9 50
WHIPPLE	11 61
WHITES ADDITION	4 53
WILGOE	5 56
WILLIAMSON	4 53
WILLIAMSTOWN	7 52
WINFIELD	10 53

CITY	DATE
WINGROVE	11 61
WINIFREDE	9 54
WISCONSIN	
ABBOTSFORD	10 66
ALBANY	2 63
ALMA	3 52
AMERY	2 52
ANTIAGO	6 49
APPLETON	10 50
ARENA	6 66
ARGYLE	8 53
ASHLAND	10 49
BALSAM LAKE	11 66
BARABON	5 49
BARNEVELD	4 65
BEAVER DAM	3 51
BELLEVILLE	8 51
BELOIT	4 49
BELOIT TWP	4 49
BENTON	4 62
BERLIN	10 51
BLACK EARTH	12 65
BLACK RIVER FALLS	5 53
BLAIR	7 51
BLANCHARDVILLE	11 62
BLOOMING GROVE	6 48
BLUE RIVER	5 63
BOSCOBEL	3 52
BRODHEAD	12 64
BROOKLYN	10 63
BROWN DEER	8 65
BURKE	6 48
CALEDONIA	3 50
CAMBRIA	3 66
CAMBRIDGE	6 51
CASSVILLE	5 62
CEDAR GROVE	2 52
CEDARBURG	1 57
CLINTON	2 62
COBB	10 62
COLOMA	8 56
COLONIAL HEIGHTS	3 50
COLUMBUS	8 50
CORNELL	3 66
COTTAGE GROVE	3 53
CUBA CITY	5 53
CUDAHY	10 66
DARLINGTON	8 53
DE FOREST	8 52

POPULATION OF PUBLIC WATER SUPPLIES

PERCENTAGE OF POPULATION  
On Public Water Supplies

States	Total 2/	Using Natural			Using Nat. and		
		Using Controlled Fluoridation3/	Fluoridation4/	Using Nat. and Controlled Fl.	Using Controlled Fluoridation	Using Natural Fluoridation	Using Nat. and Controlled Fl.
New York	16,071,000	11,723,700	23,800	11,747,500	72.9	0.1	73.0
North Carolina	2,546,000	1,462,900	41,900	1,504,800	57.5	1.6	59.1
North Dakota	344,000	227,000	33,500	260,500	66.0	9.7	75.7
Ohio	8,033,000	2,962,200	264,100	3,226,300	36.9	3.3	40.2
Oklahoma	1,866,000	895,800	348,500	1,244,300	48.0	18.7	66.7
Oregon	1,492,000	242,600	21,500	264,100	16.3	1.4	17.7
Pennsylvania	9,308,000	4,039,600	-----	4,039,600	43.4	---	43.4
Rhode Island	807,000	720,600	1,900	722,500	89.3	0.2	89.5
South Carolina	1,464,000	383,100	64,000	447,100	26.2	4.4	30.6
South Dakota	398,000	85,700	85,300	171,000	21.5	21.4	42.9
Tennessee	2,541,000	1,387,200	-----	1,387,200	54.6	---	54.6
Texas	8,724,000	1,343,100	3,939,700	5,282,800	15.4	45.2	60.6
Utah	940,000	6,800	23,400	30,200	0.7	2.5	3.2
Vermont	236,000	55,800	-----	55,800	23.6	---	23.6
Virginia	2,910,000	2,420,600	62,700	2,483,300	83.2	2.2	85.4
Washington	2,456,000	259,600	161,200	420,800	10.6	6.6	17.2
West Virginia	1,101,000	835,200	1,600	836,800	75.9	0.1	76.0
Wisconsin	2,702,000	2,366,100	92,600	2,458,700	87.6	3.4	91.0
Wyoming	246,000	23,400	59,100	82,500	9.5	24.0	33.5
Puerto Rico	1,943,000	1,723,100	-----	1,723,100	88.7	---	88.7

- 1/ Includes adjustments for population growth based on U.S. Census estimates.
- 2/ Bureau of the Census: United States Census of Housing; 1960, Series HC (1), Nos. 1-52.
- 3/ Data on fluoridation reported to Regional Offices of the United States Public Health Service by State Dental Directors. Information on fluoridation in military areas is supplied by the Department of Defense.
- 4/ Based on 1965-1966 Survey of all communal water supplies having 0.7 ppm or more natural fluoride. For those states which did not submit new information, 1956 data were used.





CITY	DATE
VERMONT	
BURLINGTON	7 52
DERBY LINE	7 58
ESSEX JUNCTION	2 57
SWANTON	8 58
VIRGINIA	
ALEXANDRIA	1 54
ALEXANDRIA PARK	8 52
AMHERST	3 64
ANNANDALE	1 54
ARLINGTON COUNTY	6 52
BDFORD	7 58
BELLE HAVEN	1 54
BLACKSBURG	11 57
BLAIR ADDITION	8 52
BLUFFIELD	3 64
BRISTOL	6 55
CHARLOTTESVILLE	11 51
CHATHAM	6 55
CHESAPEAKE	8 52
CHESTERFIELD CO P	11 52
CHRISTIANSBURG	11 57
CHURCHLAND	8 52
CRADDOCK	8 52
CULPEPER	8 65
DANVILLE	10 53
DEEP CREEK	8 52
DUMFRIES	12 53
FAIRFAX	2 65
FAIRFAX COUNTY PA	6 52
FALLS CHURCH	6 52
FALMOUTH	2 53
FARMVILLE	6 55
FORT STORY	8 52
FREDERICKSBURG	11 52
FRIES	8 52
FRONT ROYAL	12 63
GOODSON KINDERHOO	6 55
HAMPTON	4 54
HARRISONBURG	56
HENRICO COUNTY PT	11 52
HOLLINS COLLEGE	11 55
LAKESIDE	11 52
LEXINGTON	9 62
LINCOLNIA	1 54
LYNCHBURG	9 51
NEWPORT NEWS	4 54

CITY	DATE
NORFOLK	8 52
NORFOLK COUNTY PT	8 52
NORTON	8 60
OCCOQUON	1 54
PORTSMOUTH	8 52
PULASKI	3 57
RADFORD	6 59
RICHMOND	11 52
ROANOKE	11 55
ROCKY MOUNT	7 55
SIMONSDALE	8 52
SOUTH BOSTON	2 56
SOUTH HILL	1 66
SOUTH NORFOLK	8 52
SPRINGFIELD	1 54
STATE COLONY	9 51
STAUNTON	1 63
SUFFOLK	8 52
TRIANGLE	12 53
VINTON	11 55
VIRGINIA BEACH	8 52
VIRGINIA POLYTECH	11 57
WARRENTON	8 63
WAYNESBORO	3 57
WEST NORFOLK	8 52
WINCHESTER	11 52
WISE	12 63
WOODBIDGE	1 54
WYTHEVILLE	12 63
YORK COUNTY PART	4 54
YORKTOWN	1 53
WASHINGTON	
ANACORTES	4 63
BATTLE GROUND	2 63
CATHLAMET	10 57
CENTRALIA	7 59
CLARKSTON	2 52
COULEE DAM	5 56
FIRCREST	10 58
FORKS	3 56
KALAMA	5 64
KELSO	5 58
KENT	1 64
LAPUSH	4 65
LONGVIEW	8 56
LYNDEN	3 65
MANSON	6 55
MERCER CRFST WTR	11 63

States	Total 1/ Population (Dec. 31, 1966)	Pop. on Public Water Supplies Using Nat. and Controlled Fl.	% Pop. Using Natural and Controlled Fl.
Mississippi	2,335,000	310,600	13.3
Missouri	4,519,000	1,925,600	42.6
Montana	702,000	176,700	25.2
Nebraska	1,455,000	122,900	8.4
Nevada	464,000	19,700	4.2
New Hampshire	685,000	49,600	7.2
New Jersey	6,956,000	851,800	12.2
New Mexico	1,026,000	594,200	57.9
New York	18,335,000	11,747,500	64.1
North Carolina	5,030,000	1,504,800	29.9
North Dakota	649,000	260,500	40.1
Ohio	10,342,000	3,226,300	31.2
Oklahoma	2,464,000	1,244,300	50.5
Oregon	1,962,000	264,100	13.5
Pennsylvania	11,580,000	4,039,600	34.9
Rhode Island	902,000	722,500	80.1
South Carolina	2,603,000	447,100	17.2
South Dakota	679,000	171,000	25.2
Tennessee	3,897,000	1,387,200	35.6
Texas	10,825,000	5,282,800	48.8
Utah	1,015,000	30,200	3.0
Vermont	405,000	55,800	13.8
Virginia	4,550,000	2,483,300	54.6
Washington	2,986,000	420,800	14.1
West Virginia	1,782,000	836,800	47.0
Wisconsin	4,171,000	2,458,700	58.9
Wyoming	329,000	82,500	25.1
Puerto Rico	2,688,000	1,723,100	64.1

Source:

1/ Bureau of the Census: United States Census of Housing; 1960, Series HC (1), Nos. 1-52. Includes adjustments for population growth based on U.S. Census estimates; as shown in Bureau of the Census: Current Population Reports; Population Estimates (Series P-25, Number 348, September 16, 1966).

FLUORIDATION IN THE UNITED STATES

1945 - 1966

TABLE 3 - INSTITUTION, DISCONTINUANCE, AND REINSTITUTION OF CONTROLLED FLUORIDATION

Year**	Fluoridation Status at End of Each Year			Fluoridation Instituted Whether or Not Discontinued			Fluoridation Discontinued Whether or Not Reinstated			Fluoridation Reinstated After Discontinuance		
	Number of Communities	Number of Water Supply Systems	Population*	Number of Communities	Number of Water Supply Systems	Population*	Number of Communities	Number of Water Supply Systems	Population*	Number of Communities	Number of Water Supply Systems	Population*
1945	6	3	231,920	6	3	231,920						
1946	12	8	332,467	12	8	332,467						
1947	16	11	458,748	16	11	458,748						
1948	26	13	581,683	26	13	581,683						
1949	49	29	1,062,779	49	29	1,062,779						
1950	100	62	1,578,578	101	63	1,595,128	1	1	16,550			
1951	368	171	5,079,321	370	173	5,108,771	2	2	29,450			
1952	751	353	13,875,005	758	360	14,079,130	7	7	204,125			
1953	1,007	482	17,666,339	1,019	494	17,751,207	14	14	256,399	2	2	171,531
1954	1,194	572	22,336,884	1,226	602	23,528,254	36	34	1,367,021	4	4	175,651
1955	1,347	672	26,278,820	1,407	719	27,883,734	66	53	1,795,464	6	6	190,550
1956	1,583	772	33,905,474	1,656	828	35,672,794	83	66	1,999,575	10	10	232,255
1957	1,717	879	36,215,208	1,801	938	38,124,663	97	72	2,215,118	13	13	305,663
1958	1,890	995	38,461,589	1,986	1,060	40,463,466	111	80	2,311,813	15	15	309,936
1959	1,990	1,081	39,628,377	2,093	1,153	41,801,740	120	89	2,509,084	17	17	335,721
1960	2,111	1,172	41,179,694	2,221	1,251	43,390,924	127	96	2,546,951	17	17	335,721
1961	2,197	1,249	42,201,115	2,301	1,328	44,418,750	130	99	2,563,530	26	20	345,895
1962	2,321	1,350	44,045,392	2,429	1,433	46,289,156	134	103	2,589,659	26	20	345,895
1963	2,612	1,482	46,678,380	2,723	1,567	49,002,866	143	111	2,760,035	32	26	435,549
1964	2,758	1,573	48,363,066	2,869	1,659	51,179,019	152	120	3,466,178	41	34	650,225
1965	3,030	1,692	59,855,024	3,141	1,786	63,873,219	163	127	4,905,568	52	38	887,373
1966	3,145	1,785	62,427,290	3,257	1,872	66,446,000	165	129	4,961,594	53	42	942,884

\* Includes Adjustment for Population Growth Based on the Bureau of the Census Population Estimates

\*\* Year reported to USPHS

CITY	DATE	CITY	DATE
LOOKOUT VALLEY	9 52	ARANSAS PASS	1 60
LOWER COLLINS	6 62	BRECKENRIDGE	4 51
MCMINNVILLE	6 62	CALALLEN	12 53
MANCHESTER	10 59	CENTER	7 61
MARYVILLE	11 58	CLARKWOOD	12 53
MILAN	3 51	CONROE	2 63
MILLINGTON	1 57	COPPERAS COVE	6 63
MT PLEASANT	2 62	CORPUS CHRISTI	3 49
MURFREESBORO	5 54	CROCKETT	5 61
NASHVILLE	2 53	DENTON	4 64
NEW PROSPECT	2 53	FLOUR BLUFF	4 63
NEWPORT	1 65	FORTWORTH	2 65
NIOTA	3 64	GONZALES	2 54
OAK RIDGE	11 53	GRAHAM	5 51
OLD HICKORY	8 64	GREGORY	12 53
PARIS	10 52	GRIFFING PARK	8 53
PARSON	4 65	HARGER HEIGHTS	6 63
PERRYVILLE	4 65	HIGHWAY VILLAGE	6 63
PIKEVILLE	3 56	INGLESIDE	12 53
PORTLAND	8 65	KILLEEN	6 63
PROSPECT MCDONALD	3 52	LAKE JACKSON	3 61
RADNOR WATER DIST	2 53	LAKEVIEW	8 53
RALEIGH	12 60	LAWRENCE	6 63
RIDGELY	4 62	LULING	6 60
RIPLEY	9 56	MARSHALL	5 46
ROCKWOOD	9 59	MESQUITE	6 64
SANGO	3 60	MUENSTER	5 54
SAVANNAH	7 57	NOLANVILLE	6 63
SEWANEE	7 59	ODEM	12 53
SHELBYVILLE	3 55	PARIS	10 52
SIGNAL MOUNTAIN	9 52	PEAR RIDGE	8 53
SMYRNA	3 64	PORT ARANSAS	12 60
SO BLOUNT UTIL DI	5 64	PORT ARTHUR	8 53
SO BRISTOL	9 52	PORTLAND	12 53
SO KINGSPORT	6 55	ROBY	6 63
SOUTH PITTSBURG	4 60	SABINE PASS	8 53
SPARTA	1 58	SWEETWATER	10 51
SPRINGFIELD	7 54	TEMPLE	4 51
SULPHUR SPRINGS	8 61	TERRELL	2 58
TIPTONVILLE	12 52	TRENT	6 63
TRENTON	1 64	WELLINGTON	9 51
TULLAHOA	6 60		
UNION CITY	5 53		
WARTRACE	7 64		
WAVERLY	9 59		
WAYNESBORO	5 64		
WEST WARREN CO	6 62		
WINCHESTER	11 53		
WOODBINE	2 53		
WOODBURY	6 54	HELPER	7 56

CITY	DATE
CAYCE	11 54
CHERAW	7 53
CHESTER	10 62
CHESTERFIELD	1 60
CLFMSON	2 61
CLINTON	4 65
COLLEGE HEIGHTS	10 51
DARLINGTON	2 58
DILLON	2 66
FORT MILL	5 51
HARTSVILLE	10 51
HOLLY HILL	1 62
HONEA PATH	8 64
JOHNSTON	3 62
LANCASTER	6 53
MARION	7 57
NINETY SIX	8 50
NO AUGUSTA	6 63
NO HARTSVILLE	10 51
ORANGEBURG	9 52
ROCK HILL	3 52
ST MATTHEWS	8 63
SENECA	10 63
SPRINGS CM KERSHA	5 58
SPRINGS CM LANCAS	12 58
SUMMERSVILLE	8 62
SUMTER	12 64
UNION	4 55
W HARTSVILLE	10 51
WESTMINSTER	6 63
WHITTEN VILLAGE	6 62
WINNSBORO	6 59
YORK	2 63
SOUTH DAKOTA	
ABERDEEN	1 51
BROOKINGS	12 61
HOSMER	4 57
HURON	9 56
MITCHELL	10 54
MOBRIDGE	5 52
VERMILLION	7 52
WATERTOWN	11 53
TENNESSEE	
ALAMO	7 64
ALCOA	5 64
ANDERSONVILLE	1 57

CITY	DATE
BARTLETT	8 61
BAXTER	6 54
BELFAST	7 54
BELL BUCKLE	7 64
BELLE MEADE	2 53
BRISTOL	9 52
BROWNSVILLE	6 51
CENTER GROVE	6 60
CHAPEL HILL	2 65
CHATTANOOGA	9 52
CLARKSVILLE	3 60
CLEVELAND	3 52
CLINTON	1 57
COCKE CO UTIL DIS	1 65
COLUMBIA	6 60
CONSOLIDATED U D	12 64
COOKEVILLE	12 52
COVINGTON	1 57
COWAN	1 53
CROSSVILLE	3 53
DECATURVILLE	4 65
EAST BRAINERD	9 52
DYERSBURG	3 57
DRESDEN	6 55
DECHERD	1 58
EAST RIDGE	9 52
ERWIN	3 62
ETHERIDGE	2 53
FAYETTEVILLE	6 57
FINCASTLE	8 57
FLATWOODS	2 53
FRANKLIN	5 63
GALLATIN	2 57
GERMANTOWN	4 52
GREENEVILLE	3 58
HARRIMAN	2 60
HARTSVILLE	11 56
HIXSON	3 59
HUMBOLDT	6 63
IRVING COLLEGE	6 62
JACKSON	11 62
JOHNSON CITY	8 61
KINGSPORT	6 55
LA FOLLETTE	8 57
LAKESWOOD	8 64
LAVERGNE	3 64
LAWRENCEBURG	2 53
LEBANON	3 56
LEWISBURG	7 54
LINDEN	10 55
LIVINGSTON	6 64
LONG ISLAND	6 55

COMMUNITIES AND POPULATION SERVED WITH WATER TO WHICH FLUORIDE HAS BEEN ADDED, 1945-1966

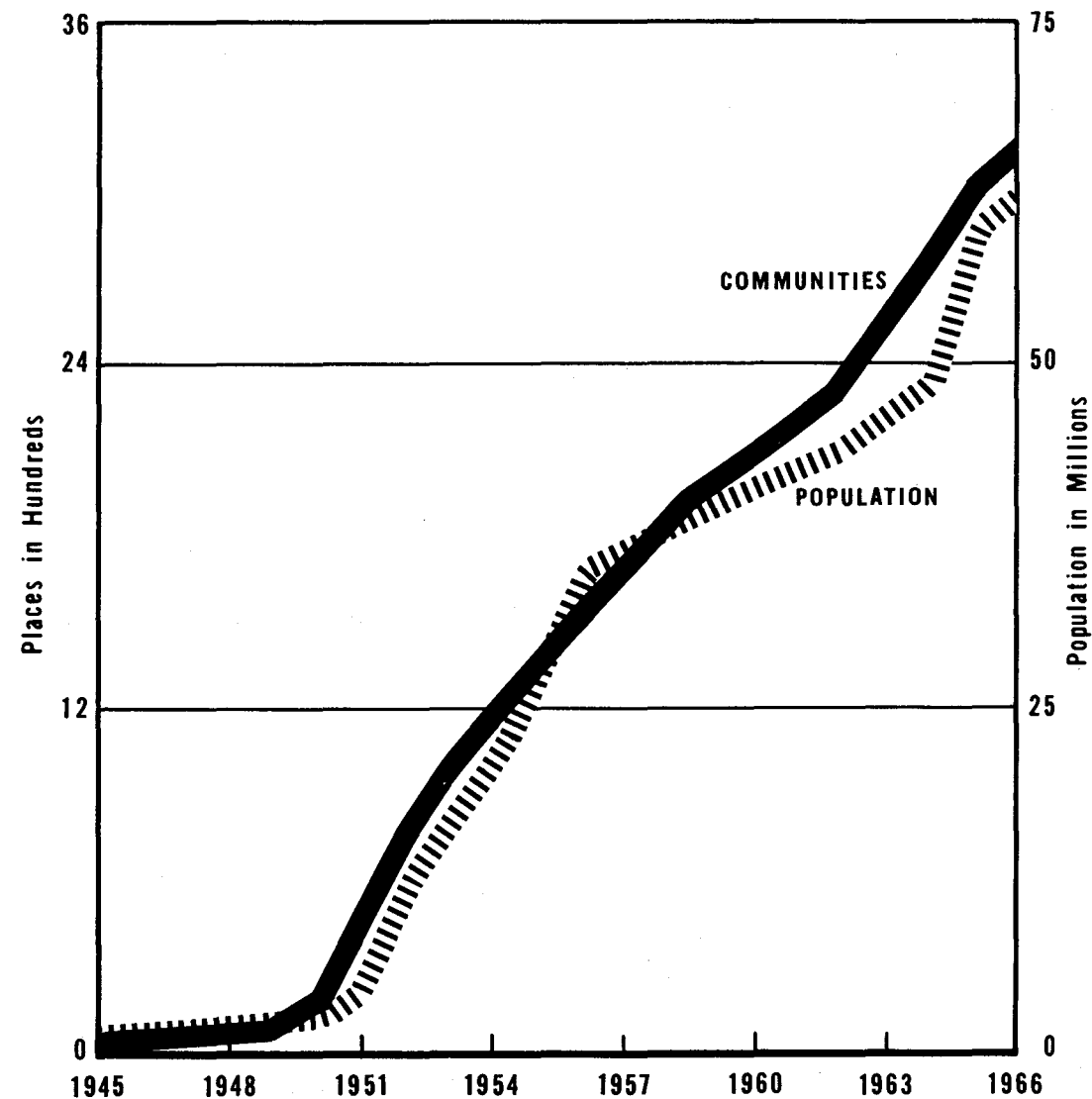


TABLE 4 - NUMBER AND PERCENT OF WATER SYSTEMS USING CONTROLLED AND NATURAL FLUORIDE WATER  
IN THE UNITED STATES AND PUERTO RICO

December 31, 1966

	Total Systems	Systems Using Controlled Fluoridation	Systems Using Natural Fluoridation	Systems Using Controlled and Natural Fluoridation	% Systems Using Controlled Fluoridation	% Systems Using Controlled and Natural Fluoridation
Total	16,904	1,785	2,354	4,139	10.6	24.5
Alabama	291	35	23	58	12.0	19.9
Alaska	39	8	--	8	20.5	20.5
Arizona	114	2	37	39	1.8	34.2
Arkansas	218	41	9	50	18.8	22.9
California	1,057	34	43	77	3.2	7.3
Colorado	271	16	132	148	5.9	54.6
Connecticut	132	11	3	14	8.3	10.6
Delaware	34	5	--	5	14.7	14.7
D.C.	1	1	--	1	100.0	100.0
Florida	434	17	29	46	3.9	10.5
Georgia	385	47	10	57	12.2	14.8
Hawaii	80	4	--	4	5.0	5.0
Idaho	200	19	22	41	9.5	20.5
Illinois	835	82	148	230	9.8	27.5
Indiana	359	69	97	166	19.2	46.2
Iowa	684	73	194	267	10.7	39.0
Kansas	440	44	88	132	10.0	30.0
Kentucky	268	77	5	82	28.7	30.5
Louisiana	255	7	13	20	2.7	7.8
Maine	168	24	1	25	14.3	14.9
Maryland	114	20	6	26	17.5	22.8
Massachusetts	254	26	--	26	10.2	10.2
Michigan	449	92	58	150	20.5	33.4
Minnesota	551	92	34	126	16.6	22.9

6

CITY	DATE	CITY	DATE
PUERTO RICO			
AGUADA	1 55	OROCOVIS	8 57
AGUADILLA	1 55	PATILLAS	8 57
AGUAS BUENAS	2 57	PONCE	1 55
ANASCO	5 58	QUEBRADILLAS	1 55
ARFCIBO	1 55	RINCON	5 57
ARRIYO	1 55	RIO GRANDE	1 54
BARCELONETA	3 57	SABANA GRANDE	12 55
BARRANQUITAS	5 56	SALINAS	5 57
BAYAMON	1 54	SAN GERMAN	1 55
CARO ROJO	1 56	SAN JUAN	1 54
CAGUAS	1 55	SAN LORENZO	3 60
CAMUY	8 57	SANTA ISABEL	5 56
CAROLINA	1 54	TOA ALTA	1 54
CATANO	1 54	TOA BAJA	1 54
CAYEY	5 56	TRUJILLO ALTO	1 54
CEIBA	5 56	UTUADO	12 55
CTALES	5 58	VEGA ALTA	5 57
CTDRA	6 58	VILLALBA	2 57
COAMO	5 56	YABUCA	12 55
COROZAL	1 55	YAUCO	2 59
DORADO	1 54		
FAJARDO	5 56	RHODE ISLAND	
GUANICA	5 57	BARRINGTON	5 52
GUAYAMA	1 55	BRISTOL	5 52
GUAYANILLA	8 57	CENTRAL FALLS	1 57
GUAYNABO	1 54	CRANSTON	8 52
GURABO	1 55	CUMBERLAND PART	8 53
HATILLO	8 57	CUMBERLAND PART	1 57
HORMIGUEROS	4 57	EAST PROVIDENCE	4 61
HIMACAN	1 55	JOHNSTON	8 52
ISABEL IT VIEQUES	8 57	MARIEVILLE	1 57
ISARFLA	1 55	MIDDLETOWN	7 53
JAYUYA	12 55	NEWPORT	7 53
JUANA DIAZ	2 57	NO PROVIDENCE	8 52
JUNCOS	2 57	NORTH SMITHFIELD	6 57
LAJAS	1 55	PAWTUCKET	1 57
LARES	12 55	PORTSMOUTH	7 53
LAS MARIAS	12 55	PROVIDENCE	8 52
LAS PIEDRAS	1 55	SMITHFIELD	8 52
LOTZA	1 54	WARREN	5 52
LIGUILLON	5 57	WARWICK	8 52
MANATI	5 56	WOONSOCKET	6 57
MARICAN	12 55		
MAUNABO	4 57	SOUTH CAROLINA	
MAYAGUEZ	1 55	AIKEN	11 55
MCCA	1 55	BELTON	8 64
MOROVIS	12 55	RISHOPVILLE	10 56
NAGUABO	2 59	CAMDEN	9 66
NARANJITO			

CITY	DATE
HARRISON	12 52
HAYSVILLE BORO	3 57
HEIDELBERG	7 58
HICKORY TOWNSHIP	12 53
HOMESTEAD	12 52
INDIANA	10 57
INDIANA TWP	9 60
INGRAM	7 58
JEFFERSON	7 58
KANE BOROUGH	3 60
KENNETT SQUARE	6 65
KITTANNING	11 58
LANCASTER	10 60
LEMOYNE	5 56
LIBRARY	7 58
LOWER ALLEN TWP P	5 56
MCDONALD	5 58
MANHEIM TWP	10 60
MANOR TWP	10 60
MANORVILLE	6 51
MANSFIELD	3 54
MEDIA	2 65
MIDWAY BOROUGH	5 58
MILLERSBURG	9 53
MONROEVILLE	1 53
MOON TOWNSHIP	4 66
MORRIS TOWNSHIP P	9 63
MT LEBANON TOWNSH	7 58
MT OLIVER	7 58
MT PLEASANT TWP P	5 58
MUNHALL	7 58
NATRONA	12 52
NESHANNOCH TOWNSH	12 53
NEW CASTLE	12 53
NEW CUMBERLAND	5 56
NEW KENSINGTON BO	1 58
NORTH BRADDOCK	1 53
NORTH FAYETTE TWP	5 58
N VERSAILLES TWP	1 53
NORTHEAST	9 58
OHARA TWP	9 60
OSBORNE BORO	3 57
PALMER BOROUGH	5 52
PATTON	1 53
PATTON TWP PART	6 54
PFNN TOWNSHIP	1 53
PERRYOPOLIS	2 64
PHILADELPHIA	9 54
PHILIPSBURG	9 63
PITCAIRN	1 53
PITTSBURGH PT	12 52
PITTSBURG 9 WARDS	7 58

CITY	DATE
PITTSBURG 13 WARD	1 53
PLEASANT HILLS	7 58
QUARRYVILLE	5 61
RANKIN	1 53
RESERVE TWP PART	12 52
RIDGWAY	1 53
RIDGWAY TWP PART	1 53
ROBINSON TOWNSHIP	7 58
ROSSLYN FARMS	7 58
RUSH TOWNSHIP PT	9 63
SOUTH FAYETTE PT	5 58
SOUTH FAYETTE PT	7 58
S NEW CASTLE BORO	12 53
SO PHILIPSBURG BO	9 63
SANDY TWP	10 65
SCOTT TOWNSHIP	7 58
SEWICKLEY	3 57
SEWICKLEY HGTS BO	3 57
SEWICKLEY HGTS TW	3 57
SHARPSVILLE	1 63
SHENANGO TOWNSHIP	12 53
SHIREMANSTOWN	5 56
SILVER SPRINGS TW	5 56
SMITH TOWNSHIP PT	5 58
SNOWDEN TOWNSHIP	7 58
SOMERSET	9 57
STATE COLLEGE	7 54
STRATTANVILLE	7 64
SWATARA TWP	10 60
SWISSVALE	1 53
SYKESVILLE	10 65
THORNBURG	7 58
TRAFFORD	1 53
TURTLE CREEK	1 53
UNION TOWNSHIP	12 53
UNIONTOWN	7 53
UPPER ALLEN TWP P	5 56
UPPER ST CLAIR TW	7 58
WALL BOROUGH	1 53
WEST EASTON BOROU	5 52
WEST HOMESTEAD	7 58
WEST LAMPFTER TWP	10 60
WEST MIFFLIN	7 58
WETMORE TWP PART	3 60
WHITAKER PART	7 58
WHITEHALL	7 58
WILKINS TOWNSHIP	1 53
WILKINSBURG	1 53
WILLIAMS TOWNSHIP	5 52
WILMERDING	1 53
WILSON BOROUGH	5 52
WORMLEYSBURG	5 56

	Systems		% Systems	
	Using Controlled and Natural Fluoridation	Total Systems	Using Controlled and Natural Fluoridation	% Systems Using Controlled and Natural Fluoridation
Mississippi	43	225	13.3	19.1
Missouri	95	374	12.0	25.4
Montana	41	155	4.5	26.5
Nebraska	46	434	2.1	10.5
Nevada	15	46	4.3	32.6
New Hampshire	5	124	3.2	4.0
New Jersey	38	276	7.6	13.8
New Mexico	78	189	18.0	41.3
New York	81	752	8.5	10.8
North Carolina	71	362	13.8	19.6
North Dakota	62	158	15.2	39.2
Ohio	158	541	6.7	29.2
Oklahoma	157	400	6.2	39.2
Oregon	37	291	7.2	12.7
Pennsylvania	43	903	4.8	4.8
Rhode Island	14	39	17.9	35.8
South Carolina	59	208	16.3	28.4
South Dakota	117	242	3.3	48.3
Tennessee	76	261	29.1	29.1
Texas	551	1,003	2.8	54.9
Utah	20	307	0.7	6.5
Vermont	4	155	2.6	2.6
Virginia	127	455	8.4	27.9
Washington	53	392	8.2	13.5
West Virginia	62	415	14.2	14.9
Wisconsin	224	413	43.8	54.2
Wyoming	14	95	4.2	14.7
Puerto Rico	50	56	89.3	89.3



CITY	DATE
HARRISVILLE	5 52
HASKINS	11 61
HIGHLAND HEIGHTS	7 56
HOLLAND	12 55
HUNTING VALLEY	7 56
HURON	6 59
INDEPENDENCE	7 56
INDIAN HILL	3 61
IRONTON	6 53
JACKSON	2 57
LAKELINE	7 56
LAKWOOD	7 56
LINNDALE	7 56
LISBON	8 51
LORAIN	11 55
LYNDHURST	7 56
MCDONALD	9 52
MADEIRA	3 61
MAPLE HEIGHTS	7 56
MARIETTA	11 61
MARTINS FERRY	8 52
MAUMEE	11 55
MAYFIELD	7 56
MAYFIELD HEIGHTS	7 56
MEDINA	12 53
MIDDLEBURG HEIGHT	7 56
MORELAND HILLS	7 56
NFW BOSTON	7 55
NEWARK	5 57
NEWBURG HEIGHTS	7 56
NILES	9 52
NORTH OLMSTEAD	7 56
NORTH RANDALL	7 56
NORTH RIDGEVILLE	5 54
NORTH ROYALTON	7 56
NORTHFIELD	7 56
ORERLIN	3 54
OLMSTED FALLS	7 56
ORANGE	7 56
OREGON	12 55
ORRVILLE	4 58
OTTAWA HILLS	11 55
PARKVIEW	7 56
PARMA	7 56
PARMA HEIGHTS	7 56
PEPPER PIKE	7 56
PERRYSBURG	11 55
PORTSMOUTH	10 53
RICHMOND HEIGHTS	7 56
ROCKY RIVER	7 56
ROSSFORD	11 55
ST MARTIN	10 60

CITY	DATE
SALEM	12 57
SEBRING	4 62
SEVEN HILLS	7 56
SHAKER HEIGHTS	7 56
SHEFFIELD	11 55
SHEFFIELD LAKE	11 55
SOLOM	7 56
SOUTH EUCLID	7 56
STRONGSVILLE	7 56
TERRACE PARK	3 61
TIMBERLAKE	7 56
TOLEDO	11 55
TONTOGANY	11 61
UNIVERSITY HEIGHT	7 56
VERMILION	4 59
VERMILION ON LAKE	4 59
WADSWORTH	10 63
WALTON HILLS	7 56
WARRENSVILLE HFIG	7 56
WATERVILLE	6 62
WELLSTON	5 61
WEST VIEW	7 56
WESTERVILLE	6 51
WESTLAKE	7 56
WICKLIFFE	7 56
WILLOUGHBY	3 57
WILLOUGHBY HILLS	3 57
WILLOWICK	7 56
WYOMING	11 53
YELLOW SPRINGS	2 59
YOUNGSTOWN	9 52
OKLAHOMA	
ADA	10 57
ALTUS	4 54
ARDMORE	1 53
ATOKA	4 60
BARTLESVILLE	7 52
CLINTON	12 53
DFWEY	62
DURANT	10 58
GUTHRIE	11 52
HYDRO	2 59
IDABEL	10 58
KINGFISHER	10 56
MCALESTER	8 62
MIDWEST CITY	10 60
NOWATA	8 51
OKLAHOMA CITY	6 54
PAWHUSKA	3 58

TABLE 6 - UNITED STATES COMMUNITIES USING CONTROLLED FLUORIDATION

December 31, 1966

Population Range of Community	Communities Using Controlled Fluoridation	
	Number of Communities*	Percent of All Communities Of Same Size
TOTAL	20,593	15.3
1,000,000 and OVER	5	60.0
500,000 thru 999,999	16	50.0
250,000 thru 499,999	30	43.3
100,000 thru 249,999	81	43.2
50,000 thru 99,999	201	40.8
25,000 thru 49,999	432	38.7
10,000 thru 24,999	1,134	41.0
5,000 thru 9,999	1,394	36.2
2,500 thru 4,999	2,152	23.6
1,000 thru 2,499	4,471	13.9
UNDER 1,000 & NOT SPECIFIED	10,677	6.9

\*Source: Bureau of the Census: United States Census of Population 1960; United States Summary-- Number of Inhabitants, PC(1)1A U.S., Table K, Page XXIII, "Population in Groups of Incorporated and Unincorporated Places Classified According to Size: 1960 and 1950". Includes military installations with controlled fluoridation and unincorporated places of less than 1,000 population with public water supplies, in addition to the incorporated places reported by the Census Bureau.





CITY	DATE
NISKAYUNA T	5 64
NO PELHAM VILLAGE	10 51
NORTH TONAWANDA	1 61
OGDEN	8 63
OLEAN C	11 51
ONEONTA	7 58
OSWEGO	5 60
OSWEGO T	5 60
OWEGO TOWN PT	5 65
PALMYRA T	3 58
PALMYRA V	3 58
PARMATOWN	3 61
PELHAM	10 51
PELHAM MANOR	10 51
PENDLETON TOWN	1 62
PENFIELD T PT	8 63
PENFIELD T PT	5 64
PFNN YAN	2 53
PERINTON T	8 63
PERRY T	12 58
PERRY VILL	12 58
PHELPS V PT	5 61
PITTSFORD	8 63
PLATTSBURGH	10 53
PLATTSBURGH T	10 53
PLEASANTVILLE	6 55
PORT DICKINSON V	3 64
PORTER T	1 62
POUGHKEEPSIE	10 52
POUGHKEEPSIE T	10 52
ROCHESTER C	9 52
ROTTERDAM T PT	5 64
ROYALTON TOWN	1 62
RUSH T PT	9 52
SARANAC LAKE	2 64
SARATOGA SPRINGS	8 62
SCARSDALE	11 57
SCHENECTADY	2 53
SCOTTSVILLE V	8 63
SCRIBA T	5 60
SOMERSET TOWN	1 62
SOUTHPORT T PART	1 53
SYRACUSE	6 65
TONAWANDA CITY	8 55
TONAWANDA TOWN	6 58
TUCKAHOE V	10 51
VESTAL T	3 64
WALDEN	4 53
WARSAW TOWN PT	8 60
WARSAW VILL	8 60
WATERTOWN	6 62

CITY	DATE
WATERTOWN TOWN	6 62
WEBSTER T PT	5 64
WEBSTER V	5 64
WESTFIELD	2 52
WHEATFIELD	1 62
WILSON T	1 62
YONKERS	10 65
YORK TOWN	9 60
YOUNGSTOWN V	2 59

NORTH CAROLINA

ABERDEEN	9 59
ALBEMARLE	1 54
APEX	8 64
BOGER CITY SAN D	6 64
BROOKFORD	8 52
CARRBORO	2 64
CHAPEL HILL	2 64
CHARLOTTE	4 49
CONCORD	7 52
DALLAS	2 56
DRAPER	3 63
DUNN	4 53
DURHAM	5 62
EAST LAURINBURG	3 59
EAST SPENCER	7 52
ELIZABETH CITY	9 60
ERWIN	4 53
FAYETTEVILLE	10 52
GASTONIA	2 56
GOLDSBORO	2 61
GRANITE QUARRY	9 62
GREENVILLE	11 57
HICKORY	8 52
HIGH POINT	7 52
HILLSBORO	9 59
LAURINBURG	3 59
LEAKSVILLE	5 63
LENOIR	11 52
LEXINGTON	7 53
LILLINGTON	12 64
LINCOLNTON	6 64
LONGHURST	3 63
LONGVIEW	8 52
LOWELL	2 56
LUMBERTON	2 54
MISENHEINFR	7 63
MONROE	12 63
MOORESVILLE	2 56

TABLE 8 - NATIONAL SUMMARY OF FLUORIDATION REFERENDA REPORTED BETWEEN NOVEMBER 1950 AND DECEMBER 31, 1966

<u>YEAR</u>	<u>WON</u>	<u>LOST</u>	<u>TOTAL</u>
1950	1	1	2
1951	6	2	8
1952	23	28	51
1953	17	24	41
1954	46	58	104
1955	19	41	60
1956	36	49	85
1957	17	35	52
1958	20	48	68
1959	22	25	47
1960	25	43	68
1961	20	39	59
1962	20	27	47
1963	27	34	61
1964	35	64	99
1965	28	22	50
1966	<u>24</u>	<u>26</u>	<u>50</u>
TOTALS	386	566	952

CONTROLLED FLUORIDATION  
COMMUNITIES USING FLUORIDATED WATER, DECEMBER 31, 1966

CITY	DATE*	CITY	DATE
ALABAMA		ALASKA	
ALBERTVILLE	5 57	ANCHORAGE	11 53
ANNISTON	7 60	DOUGLAS	9 64
ATHENS	2 62	FAIRBANKS	8 62
AUBURN	6 60	MT EDGE CUMBE	3 63
BOAZ	7 62	SITKA	3 63
DOTHAN	4 59		
DUTTON	4 65		
EVERGREEN	5 64	ARIZONA	
FAIRFAX	10 58		
FAYETTE	2 57	ARKANSAS	
FLORENCE	7 64	ALEXANDER	6 59
FOLEY	10 63	ARKADELPHIA	6 53
FORT PAYNE	2 64	BALD KNOB	12 53
FYFFE	3 63	BATESVILLE	3 56
GERALDINE	3 63	BENTON	2 59
GORDO	2 65	BENTONVILLE	3 55
GUNTERSVILLE	11 60	CAMDEN	7 53
HENAGAR	4 65	CAMMACK VILLAGE	3 51
HOLT	7 51	CENTER HILL	2 58
HUNTSVILLE	9 59	CLARKSVILLE	8 55
JACKSONVILLE	6 63	COLLEGE ST. PT	6 53
LAFAYETTE	4 63	CROSSETT	11 58
LANETT	10 58	DERMOTT	10 66
LANGDALE	10 58	DEWITT	6 62
LIVINGSTON	10 55	DIXIE ACRES	6 55
MOBILE	7 58	DUMAS	10 60
MONTEVALLO	5 63	EDEN ISLE	10 59
NORTHPORT	7 51	EUDORA	10 62
ONEONTA	2 62	FORREST CITY	1 55
OPELIKA	7 58	GEYER SPRINGS	3 51
OXFORD	7 60	GRAVEL RIDGE	11 62
OZARK	8 60	HARRISON	5 54
RAINSVILLE	3 63	HEBER SPRINGS	10 59
RIVER VIEW	10 58	HELENA	11 54
RUSSELLVILLE	5 60	HOPE	2 55
SCOTTSBORO	7 61	JACKSONVILLE	6 61
SECTION	3 63	JONESBORO	10 51
SHAWMUT	10 58	JUDSONIA	12 53
SHEFFIELD	12 52	LAMAR	4 61
SYLVANIA	4 65	LEWISVILLE	1 53
TRUSSVILLE	7 60	LITTLE ROCK	3 51
TUSCALOOSA	7 51	MABELVALE	4 51
TUSCUMBIA	6 63		
WARRIOR	10 62		
YORK	1 59		

CITY	DATE
TECOLOTE	12 61
TIERRA AMARILLO	6 62
VADITO	7 61
VALDEZ	12 61
VALLEY RANCH	6 61
VILLANUEVA	6 66
WAGON MOUND	6 62
NEW YORK	
ALLEGANY	11 51
ARDSLEY	9 65
AURORA DIST NO 1	4 59
BARKER VILL	1 62
BATAVIA C	11 63
BATAVIA T	11 63
BELFAST T	8 64
BINGHAMTON CITY	3 64
BINGHAMTON T	3 64
BRIGHTON T	8 63
BRONXVILLE V	10 51
BUFFALO	6 55
BUJTI T	12 62
CANANDAIGUA	7 56
CANANDAIGUA T	7 56
CARLE PL WD NHEMS	3 52
CARTHAGE	3 66
CASTILE T	12 58
CFLORON V	6 63
CHENANGO T	3 64
CHILI TOWN PT	8 63
CLIFTON SPRINGS V	5 61
CLIFTON T NEWTON	1 63
COBLESKILL	11 53
DELHI V	1 64
DICKINSON T	3 64
DOBBS FERRY	9 65
DRESDEN	2 53
EAST AURORA	4 59
EAST ROCHESTER	7 58
EASTCHESTER T	10 51
FLLICOTT T	6 63
ELMIRA	1 53
ELMIRA HEIGHTS VI	1 53
ELMIRA T PART	1 53
ELMSFORD	9 65
FAIRPORT	1 57
FALCONER V	6 63
FT SLOCUM DIST	10 51
GATES TOWN	8 63
GENESE	9 60

CITY	DATE
GLOVERSVILLE	4 52
GRAND ISLAND	1 62
GREECE T	8 63
GREENBURGH T PART	11 57
GREENBURGH T PART	9 65
HAMBURG	9 55
HARRIETSTOWN T	2 64
HARRISON T PT	8 59
HASTINGS	9 65
HENRIETTA T	8 63
HIGHLAND	2 53
HILTON	3 61
HONEOYE FALLS	8 63
HOOSICK FALLS	9 52
HOPEWELL T	7 56
HORSEHEADS TWN PT	1 53
HORSEHEADS VILLAG	3 59
HUDSON FALLS	11 62
IRONDEQUOIT T	8 63
JAMESTOWN CITY	6 63
JOHNSTOWN	4 52
KENMORE V	6 55
LAKESWOOD V	12 62
LARCHMONT	2 53
LEVITTOWN	1 54
LEWISTON T	1 62
LEWISTON VILLAGE	2 59
LIVONIA T PT	9 52
LLOYD T PT	2 53
LOCKPORT CITY	1 59
LOCKPORT TOWN	1 62
MACEDON T PT	3 58
MACEDON T PT	5 64
MAMARONECK T	8 59
MAMARONECK V	8 59
MANCHESTER T PT	5 61
MASSENA	5 65
MEDINA	1 62
MIDDLEPORT	1 62
MINEOLA V PT	3 52
MONROE TOWN	3 61
MONTICELLO	1 57
MT PLEASANT	6 55
MT VERNON	9 65
NEW ROCHELLE CITY	10 51
NEW YORK CITY	9 65
NFWARK VILL	5 61
NFWBURGH	5 45
NEWBURGH T PT	5 45
NEWFANE TOWN	1 62
NIAGARA FALLS	2 59
NIAGARA TOWN	1 62

NOTE THIS LIST DOES NOT INCLUDE MILITARY INSTALLATIONS.

\*Date fluoridation instituted 12

CITY	DATE
NEBRASKA	
COLUMBUS	10 61
FAIRBURY	3 52
NEBRASKA CITY	9 52
NELIGH	1 66
RUSHVILLE	9 65
SUPERIOR	7 51
NEVADA	
OWYHEE	5 64
NEW HAMPSHIRE	
BERLIN	12 65
DURHAM	8 55
HANOVER	11 58
LANCASTER	12 65
LEBANON	11 56
NEW JERSEY	
ALLFNHURST	7 54
ALLENTOWN BOROUGH	4 65
ASBURY PARK	6 53
ATLANTIC CITY	3 58
BEACH HAVEN BORO	3 64
BEDMINSTER TWP PA	6 56
BRADLEY BEACH	3 53
BURLINGTON	6 65
CHESTER TWP PART	6 56
DFAL	3 53
E BRUNSWICK TWP	12 54
EATONTOWN	3 53
EGG HARBOR CITY	12 57
EWING TOWNSHIP	5 64
FAIR HAVEN	3 53
FAR HILLS	6 56
HAMILTON TOWNSHIP	5 64
HIGHLAND PARK	2 61
INTERLAKEN	3 53
LAWRENCE TOWNSHIP	5 64
LITTLE SILVER	3 53
LOCH ARBOUR VILL	3 53
LONG BRANCH	3 53
MADISON TOWNSHIP	6 54
MIDDLETOWN TOWNSH	3 53
MONMOUTH BEACH	3 53
MT LAUREL TOWN	1 65
NEPTUNE CITY	3 53

CITY	DATE
NEPTUNE TOWNSHIP	3 53
NEW SHREWSBURY BO	3 53
OCEAN GROVE	3 53
OCEAN TOWNSHIP	3 53
OCEANPORT	3 53
PEAPACK GLADSTONE	6 56
PERTH AMBOY	6 54
RAHWAY	7 52
ROOSEVELT	3 58
RUMSON	3 53
SEA BRIGHT	3 53
SHREWSBURY BOROUGH	3 53
SHREWSBURY TOWNSH	3 53
TRENTON	5 64
WEST LONG BRANCH	3 53
WHARTON	9 64
WILLINGBORO	5 63
WOODBIDGE	6 54
NEW MEXICO	
ABIQUIU	5 62
AGUA FRIA	6 61
ANTON CHICO	4 62
BLOOMFIELD	10 65
CANJILON	3 66
CANON	4 62
CAPULIN	5 62
CLEVELAND	2 62
CORDOVA	6 61
COYOTE	3 66
CUNDIYO	12 61
EAST GLORIETA	6 61
EAST PECOS	6 61
EL RITO	6 62
ENSENADA	6 62
FARMINGTON	12 65
GLORIETA	6 61
LA PLACITA	12 61
LAS VEGAS CITY	9 60
LAS VEGAS TOWN	9 60
LLANO SAN JUAN	4 62
PECOS	5 66
PENASCO	12 61
RATON	4 56
RIO LUCIO	9 61
RODARTE	12 61
RUIDOSO	12 63
SANTA FE	6 56
SANTA ROSA	7 66
SENA	12 61
TAOS	3 59

CITY	DATE
MCCRORY	2 62
MCRAE T B SAN	6 59
MADISON	12 61
MALVERN	4 59
MARIANNA	10 54
MORRILTON	2 60
MOUNTAIN HOME	1 55
NEWPORT	7 54
NORTH LITTLE ROCK	3 51
OSCEOLA	1 65
PARAGOULD	1 56
PATTERSON	5 64
PRESCOTT	2 55
PULASKI COUNTY	1 53
RUSSELLVILLE	2 60
SEARCY	12 53
SHERWOOD	3 51
SPRINGDALE	11 52
STAR CITY	2 60
SWEET HOME	4 51
SYLVAN HILLS	4 51
TRUMANN	6 62
WALDO	2 55
WALNUT RIDGE	1 52
WARREN	10 62
WEST HELENA	9 54
WEST MEMPHIS	4 62
WRIGHTSVILLE	5 64
WYNNE	1 55
YELLVILLE	4 64
CALIFORNIA	
ANTIOCH	8 52
ARCATA	1 64
AVENAL	11 59
BAYSHORE BRISBANE	7 55
BAYWOOD PARK	8 52
BROADMOOR	8 52
BURLINGAME	7 55
CLAYTON	5 65
COLMA	7 55
CONCORD	5 65
CROCKETT	5 65
DIMOND-P U D	8 52
FOSTER CITY	
FRESNO WTR DIS 11	9 54
FRESNO WTR DIS 19	10 63
GREGORY GARDENS	2 55
GRIDLEY	5 54
HAYWARD	3 58

CITY	DATE
HEALDSBURG	1 53
HILLSBOROUGH	7 55
LOS BANOS	12 57
MARTINEZ	6 54
MERCED	6 66
MILLBRAE	7 55
MORGAN HILL	3 52
MOUNT VIEW	5 65
OROVILLE	4 58
PACHECO	5 65
PACIFICA	8 52
PALO ALTO	6 56
PITTSBURG	4 65
PLACERVILLE	10 56
PLEASANT HILL	5 65
PLEASANTON	3 54
PORT CHICAGO	5 65
PORT COSTA	5 65
ROSEMONT	2 56
SAN FRANCISCO	7 55
SAN LUIS OBISPO	8 54
SAN MATEO	7 55
SCOTIA	10 62
SO SAN FRANCISCO	7 55
VALLEJO	11 54
VINE HILL	5 65
COLORADO	
AURORA	5 54
BERTHOUD	6 60
CRAIG	4 53
DELTA	1 56
DENVER	5 54
DURANGO	5 57
EDGEWATER	5 54
EVANS	3 55
GRAND JUNCTION	7 51
GREELEY	3 55
LAFAYETTE	8 52
LAKESWOOD	5 54
LONGMONT	9 58
LOUISVILLE	4 53
LOVELAND	6 54
MONTE VISTA	7 60
MONTROSE	4 53
PALISADE	12 52
RIFLE	6 56
SHERIDAN	5 54

CITY	DATE
TIMNATH	3 55
WALDEN	9 58
WHEAT RIDGE	5 54
WINDSOR	3 55

CONNECTICUT

BERLIN	12 50
BLOOMFIELD	1 60
BRISTOL	7 60
CROMWELL	6 51
EAST HARTFORD	1 60
GLASTONBURY	1 60
HARTFORD	1 60
MANSFIELD ST TR S	11 50
MIDDLETOWN	10 60
MYSTIC	4 53
NEW BRITAIN	12 50
NEW CANAAN	7 58
NEWINGTON	1 60
ROCKY HILL	1 60
SOUTH WINDSOR	1 60
SOUTHBURY TR SCHO	4 45
STONINGTON BOROUG	4 53
STONINGTON TOWN	4 53
TORRINGTON	3 58
WEST HARTFORD	1 60
WEST MYSTIC	4 53
WETHERSFIELD	1 60
WILLIMANTIC	9 58
WINDSOR	1 60

DELAWARE

LEWES	2 64
NEWARK	11 50
SELBYVILLE	5 56
WILMINGTON	1 60

DIST COLUMBIA

WASHINGTON D C	6 52
----------------	------

FLORIDA

BAL HARBOR ISLAND	4 52
BELLE GLADE	2 56
CHOSEN	2 56
CLEWISTON	10 51

CITY	DATE
COCOA	10 55
COCOA BEACH	11 55
CORAL GABLES	4 52
EL PORTAL	4 52
FORT PIERCE	6 63
GAINESVILLE	10 49
HALEAH	4 52
KEY WEST	1 63
LEESBURG	6 62
MIAMI	4 52
MIAMI BEACH	4 52
MIAMI SHORES	4 52
MIAMI SPRINGS	4 52
NAPLES	10 51
NORTH BAY VILLAGE	4 52
OCALA	11 56
ORLANDO	11 56
ORMOND BEACH	8 61
ROCKLEDGE	11 55
SOUTH BAY	2 56
SOUTH MIAMI	4 52
SURFSIDE	4 52
WEST MIAMI	4 52

GEORGIA

ACWORTH	5 54
ALBANY	9 53
ALDORA	5 55
ATHENS	5 51
AUGUSTA	7 55
AUSTELL	4 62
AVONDALE ESTATES	4 51
BALDWIN	10 57
BARNESVILLE	5 55
BLANDVILLA	4 56
BOGART	5 51
BRIGHTON VILLAGE	7 57
BUFORD	4 60
CALHOUN	5 57
CANTON	5 56
CARTERSVILLE	11 56
CATOOSA COUNTY PA	9 52
CELENESE VILLAGE	6 52
CHAMBLEE	4 51
CLARKDALE	4 62
CLARKSTON	4 51
CORDELE	4 56
CORNELIA	10 57
COVINGTON	5 60
CUMMING	8 59

CITY	DATE
FLORDELL HILLS	1 63
FLORISSANT	1 63
FREDERICKTOWN	2 57
FRONTENAC	1 63
GILLIAM	9 56
GLASGOW	3 61
GLEN ECHO PARK	1 63
GLENDALE	1 63
GOODFELLOW TERRAC	1 63
GRANTWOOD VILLAGE	1 63
GREENDALE	1 63
HANLEY HILLS	1 63
HANNIBAL	12 55
HAYTI	8 63
HAZELWOOD	1 63
HILLHOUSE	5 54
HILLSDALE	1 63
HUNTLEIGH	1 63
ILLMO	1 64
JACKSON	7 56
JFFERSON CITY	12 63
JENNINGS	1 63
KENNETT	6 55
KINLOCH	1 63
KIRKWOOD	7 57
LADUE	1 63
LAKESHIRE	1 63
LAMAR	7 60
LIBERTY	5 55
LOUISIANA	62
MACKENZIE	1 63
MACON	3 55
MANCHESTER	1 63
MAPLEWOOD	1 63
MARCELINE	7 63
MARGONA VILLAGE	1 63
MARLBOROUGH	1 63
MARVIN TERRACE	1 63
MARY RIDGE	1 63
MARYVILLE	3 65
MEADOWBROOK DOWNS	1 63
MOLINE ACRES	1 63
NORMANDY	1 63
NORTHWOODS	1 63
NORWOOD COURT	1 63
OAKLAND	1 63
OLIVETTE	1 63
OVERLAND	1 63
PACIFIC	1 63
PAGFDALF	1 63
PASADENA HILLS	1 63
PASADENA PARK	1 63

CITY	DATE
PEERLESS PARK	1 63
PERRYVILLE	9 59
PINE LAWN	1 63
PLATTE CITY	6 58
PLATTSBURG	10 60
RICHLAND	5 54
RICHMOND HEIGHTS	1 63
RIVERVIEW	1 63
ROCK HILL	1 63
ST ANN	1 63
ST GEORGE	1 63
ST JOHN	1 63
ST LOUIS	9 55
SALISBURY	8 61
SARCOXIE	1 58
SAVANNAH	63
SCHUERMANN HEIGHT	1 63
SHELBINA	3 65
SHREWSBURY	1 63
SIKESTON	10 55
SLATER	9 56
SUNSET HILLS	1 63
SYCAMORE HILLS	1 63
TIMES BEACH	1 63
TOWN AND COUNTRY	1 63
TWIN OAKS	1 63
UNIONVILLE	64
UNIVERSITY CITY	1 63
UPLANDS PARK	1 63
VALLEY PARK	1 63
VELDA VILLAGE	1 63
VELDA VILLAGE HIL	1 63
VERSAILLES	1 63
VINITA PARK	1 63
VINITA TERRACE	1 63
WARSON WOODS	1 63
WEBSTER GROVES	1 63
WELLSTON	1 63
WESTWOOD	1 63
WILBUR PARK	1 63
WINCHESTER	1 63
WOODSON TERRACE	1 63

MONTANA

BOZEMAN	7 53
CONRAD	8 62
LAUREL	1 58
MILES CITY	7 55
ROUNDUP	2 52
ST IGNATIUS	1 65

CITY	DATE
SCANLON	2 53
SILVER BAY	10 58
SLAYTON	11 56
S INTERNATIONAL F	9 52
SPRING VALLEY	11 65
SPRINGFIELD	10 64
STAPLES	4 52
THIEF RIVER FALLS	9 51
TRUMAN	6 56
TWO HARBORS	9 61
VIRGINIA	8 64
WATERVILLE	5 64
WAYZATA	1 62
WEST CONCORD	9 51
WEST ST PAUL	9 52
WHITE BEAR LAKE	6 57
WINDOM	2 60
WINNERAGO	6 51
WINONA	8 65

MISSISSIPPI

BROOKHAVEN	12 65
CALHOUN CITY	11 54
CANTON	7 65
CARTHAGE	7 62
CLEVELAND	3 63
COLLINS	10 66
COLUMBIA	1 55
COLUMBUS	8 51
COMO	4 58
CORINTH	10 61
CORYDON	5 66
DURANT	5 64
FLORA	6 62
FOREST	2 52
FULTON	9 66
KOSCIUSKO	2 55
LAUREL	5 65
LXINGTON	1 61
LOUISVILLE	3 59
MARKS	3 56
MENDENHALL	12 65
MERIDIAN	6 53
NFW ALBANY	3 58
NEWTON	9 54
PHILADELPHIA	5 62
QUITMAN	11 61
TUPELO	2 63
UNION	7 63

CITY	DATE
MISSOURI	
ALBANY	
APPLETON CITY	11 63
ARBOR TERRACE	1 63
BALLWIN	1 63
BEL NOR	1 63
BEL RIDGE	1 63
BELLA VILLA	1 63
BELLEFONTAINE NEI	1 63
BELLERIVE	1 63
BERDELL HILLS	1 63
BERKELEY	1 63
BEVERLY HILLS	1 63
BEVIER	11 59
BOONVILLE	11 58
BOWLING GREEN	12 58
BRECKENRIDGE HILL	1 63
BRENTWOOD	1 63
BRIDGETON	1 63
BRIDGETON TERRACE	1 63
BROOKFIELD	10 60
CABOOL	62
CALVERTON PARK	1 63
CAMERON	7 64
CAPE GIRARDEAU	4 55
CARTHAGE	5 55
CARUTHERSVILLE	3 57
CHAFFEE	7 64
CHAMP	1 63
CHARLACK	1 63
CHILLICOTHE	9 59
CLARKSON VALLEY	1 63
CLAYTON	1 63
CLINTON	1 63
COOL VALLEY	1 63
COUNTRY CLUB HILL	1 63
COUNTRY LIFE ACRE	1 63
CRESTWOOD	1 63
CREVE COEUR	1 63
CRYSTAL CITY	6 59
CRYSTAL LAKE PARK	1 63
DELLWOOD	1 63
DES PERES	1 63
DEXTER	6 64
EDMUNDSON	1 63
ELLISVILLE	1 63
ELMDALE	1 63
EUREKA	1 63
FENTON	1 63
FERGUSON	1 63
FESTUS	9 56

CITY	DATE
DECATUR	4 51
DORAVILLE	4 51
DUBLIN	2 60
EAST GRIFFIN	10 54
FASTMAN	11 56
EATONTON	2 60
ELBERTON	12 57
EXPERIMENT	10 54
FAIRVIEW	9 52
FITZGERALD	5 57
FLEMING HEIGHTS	7 55
FORSYTH	7 57
FORSYTH MILL VILL	7 57
FORT OGLETHORPE	9 52
FORT VALLEY	3 54
GAINESVILLE	6 52
GARDEN LAKES	6 52
GRACEWOOD STATE H	12 61
GRIFFIN	10 54
HEBARDVILLE	2 55
HOGANSVILLE	10 55
HOLLY SPRINGS	5 56
HULL	5 51
KENNESAW	5 54
LAFAYETTE	2 60
LAGRANGE	4 56
MANCHESTER	4 60
MARIETTA	5 54
MONROE	8 52
MONTEZUMA	3 60
MONTICELLO	5 59
MT AIRY	10 57
NEWMAN	7 58
NORTH ATLANTA	4 51
NORTH CANTON	5 56
OXFORD	5 60
PERRY	1 58
PINE LAKE	4 51
PLAINVILLE	8 57
PRINCETON	5 51
RESACA	8 57
ROME	6 52
ROSSVILLE	9 52
SILVERTOWN	7 61
SMYRNA	5 54
SOUTH CANTON	5 56
STATESBORO	9 55
SUGAR VALLEY	8 57
THOMASTON	6 61
THOMASVILLE	11 54
TOCCOA	5 61
VALDOSTA	4 54

CITY	DATE
WARNER ROBINS	11 62
WAY CROSS	2 55
WFST POINT	4 57
WHITEHALL	5 51
WINTERVILLE	5 51

HAWAII

MAUNALOA MOLOKAI	9 61
------------------	------

IDAHO

BONNERS FERRY	3 52
BURLEY	8 56
COUNCIL	1 54
JEROME	7 58
KOOTENAI	4 52
LEWISTON	6 47
LEWISTON ORCH DIS	6 52
MCCALL	11 52
MERIDIAN	12 54
MONTEPELIER	7 53
MOUNTAIN HOME	11 57
OROFINO	3 54
PONDERAY	4 52
PRESTON	1 52
RICHFIELD	7 54
ST MARIES	5 55
SALMON	9 52
SANDPOINT	4 52
SHOSHONE	7 55
TWIN FALLS	2 55

ILLINOIS

ALSIP	5 56
AMBOY	6 60
ASSUMPTION	9 51
BANNOCKBURN	12 55
BARTONVILLE	10 58
BECKEMEYER	6 52
BEDFORD PARK	5 56
BELGIUM	12 55
BELLEVUE	10 58
BERKLEY	8 56
BERWYN	8 56
BLACKHAWK HEIGHTS	10 64
BLUE ISLAND	5 56
BLUFORD	4 65

CITY	DATE
BOURBONNAISE	1 64
BRADLEY	1 64
BREFSE	3 56
BRIDGE VIEW	5 61
BRIDGEPORT	7 53
BROADVIEW	8 56
BROOKFIELD	8 56
BURNHAM	5 56
CALUMET CITY	5 56
CALUMET PARK	5 56
CARBONDALE	7 52
CARLYLE	6 52
CASEY	8 52
CATLIN	6 60
CHARLESTON	10 65
CHESTER	12 51
CHICAGO	56
CHICAGO RIDGE	4 46
CICERO	8 56
CLARENDON HILLS	7 59
CLAYTON	3 60
COLP	10 62
DANVILLE	12 55
DECATUR	8 60
DEERFIELD	12 55
DESOTO	7 52
DIXMOOR	4 54
DOLTON	5 56
DOWELL	7 62
DU QUOIN	6 62
EAST GALESBURG	11 61
EAST HAZELCREST	5 56
EFFINGHAM	10 63
ELIZABETHTOWN	11 58
ELMWOOD PARK	8 56
ENERGY	9 62
EUREKA	1 60
EVANSTON	2 47
EVERGREEN PARK	5 56
FOREST PARK	8 56
FOREST VIEW	5 56
FRANKIN GROVE	7 62
FRANKLIN PARK	8 56
FREEMANSPUR	9 62
FREEPORT	9 66
GALFNA	12 65
GALESBURG	11 61
GLENCOE	4 56
GLENVIEW	12 58
GOLF	2 54
GREENVILLE	11 58
HARVEY	4 54

CITY	DATE
HARWOOD HEIGHTS	8 56
HAZELCREST	4 54
HEGELER	12 55
HERRIN	9 62
HIGHLAND PARK	12 55
HILLSIDE	8 56
HODGKINS	12 64
HOMETOWN	5 56
JACKSONVILLE	8 56
JERSEYVILLE	11 64
KANKAKEE	1 64
KENILWORTH	1 53
LA GRANGE	5 61
LA GRANGE PARK	8 56
LAKE BLUFF	11 60
LAKE FOREST	12 58
LANARK	1 59
LANSING	2 53
LA SALLE	3 57
LAWRENCEVILLE	7 53
LEBANON	4 59
LEROY	1 53
LEYDEN TWP PART	12 60
LINCOLNWOOD	8 56
LYONS	5 61
MCCOOK	8 56
MCHENRY	2 63
MARION	5 62
MARKHAM	4 54
MATTESON	4 57
MAYWOOD	8 56
MELROSE PARK	8 56
MERRIONETTE PARK	5 56
MIDLOTHIAN	5 56
MOLINE	3 55
MORTON GROVE	2 54
MT VERNON	4 65
MT ZION	10 62
MURPHYSBORO	9 60
NASHVILLE	12 56
NEWTON	3 54
NILES	8 56
NORMAL	12 53
NORRIDGE	8 56
NORTH LAKE	8 56
NORTH RIVERSIDE	8 56
NORTHBROOK	4 56
NORTHFIELD	12 52
OAK LAWN	5 56
OAK PARK	8 56
OBLONG	11 65
ORION	9 52

CITY	DATE
STAMBAUGH	9 53
STAMBAUGH TOWNSH	9 53
TECUMSEH	4 53
TRAVERSE CITY	5 52
WEST BRANCH	2 64
WHITE PINE	3 55
WYANDOTTE	1 51
WYOMING	1 61
YALE	6 59
YPSILANTI	1 64

## MINNESOTA

CITY	DATE
ALBERT LEA	10 55
ANOKA	1 65
APPLETON	8 52
ARLINGTON	1 52
ASKOV	11 61
AURORA	3 60
BAGLEY	1 64
BAYPORT	9 58
BENSON	1 52
BIRCHWOOD	11 57
BIRD ISLAND	12 58
BLAINE	1 66
BLOOMINGTON	11 60
BLUE EARTH	8 53
BRECKENRIDGE	10 60
BROOKLYN CENTER22	4 64
BUFFALO	8 62
CIRCLE PINES	12 52
CLOQUET	2 53
COLUMBIA HEIGHTS	8 57
COON RAPIDS	11 66
COTTAGE GROVE	7 64
CROOKSTON	6 55
CRYSTAL	8 64
EDGERTON	10 58
EDINA	4 57
ELK RIVER	2 55
ELY	1 52
EXCELSIOR	6 63
FAIRMONT	2 51
FALCON HEIGHTS	9 52
FERGUS FALLS	5 51
FOLEY	3 60
FOREST LAKE	1 61
FULDA	5 62
GAYLORD	3 65
GOLDEN VALLEY	8 57
GRANITE FALLS	12 51

CITY	DATE
HALLOCK	12 51
HENDRICKS	7 64
HILLTOP	8 57
HOPKINS	11 62
HOYT LAKES	3 61
HUTCHINSON	2 52
INTERNATIONAL FAL	9 52
JORDAN	5 65
LAKEFIELD	10 59
LAUDERDALE	59
LITCHFIELD	5 59
LONG LAKE	9 59
MADISON	1 53
MANKATO	7 62
MAPLETON	9 52
MAPLEWOOD	63
MARSHALL	1 63
MENDOTA HEIGHTS	9 52
MINNEAPOLIS	8 57
MONTEVIDEO	10 51
MOORHEAD	12 65
MORA	5 52
MORNINGSIDE	8 57
MORRIS	11 52
MOUNTAIN LAKE	12 64
NEW HOPE	8 64
NEW YORK MILLS	8 52
NORTHFIELD	2 63
OLIVIA	6 60
ORTONVILLE	1 58
PAYNESVILLE	12 65
PELICAN RAPIDS	4 62
PERHAM	5 53
PINE ISLAND	9 62
PIPESTONE	4 62
RANIER	9 52
RED LAKE FALLS	4 51
REDWOOD FALLS	4 59
RICHFIELD	1 64
ROBBINSDALE	5 64
ROCHESTER	3 60
ROSEAU	11 57
ROSEVILLE	9 52
RUSH CITY	10 52
ST ANTHONY	4 65
ST CHARLES	11 62
ST CLOUD	9 57
ST JAMES	8 65
ST JOSEPH	12 59
ST LOUIS PARK	2 61
ST PAUL	9 52
SAUK CENTRE	12 57

CITY	DATE
SUDBURY	2 60
TEMPLETON	6 51
TOPSFIELD	12 53
WINCHESTER	3 56
WRENTHAM STATE SC	1 47

MICHIGAN

ADRIAN	1 60
ALBION	1 66
ALGONAC	9 49
ALMA	8 65
ALPENA	9 58
ANN ARBOR	12 51
BATTLE CREEK	4 51
BAY CITY	1 52
BAYVIEW	4 54
BENTON HARBOR	9 51
BIG RAPIDS	4 61
BRIGHTON	3 64
BUCHANAN	10 52
CANNON TWP	12 59
CARSON CITY	10 66
CASCADIA TWP	1 45
CEDAR SPRINGS	10 58
CENTRAL LAKE	1 63
CHARLEVOIX	10 53
CHARLOTTE	6 65
CHELSEA	5 61
CLINTON TWP	3 51
COLDWATER ST TR S	5 56
COTTRELLVILLE TWP	5 61
EAST CHINA TWP	4 62
EAST GRAND RAPIDS	8 55
EAST JORDAN	4 58
EAST LANSING	10 55
EAST LEONARD HEIG	1 45
EDMORE	8 63
ESCANABA	2 55
ESSEXVILLE	1 52
FENTON	9 63
FLINT	1 66
FLUSHING	1 66
FRANKENMUTH	10 59
FRANKFORT	7 58
GLADSTONE	1 54
GRAND HAVEN	6 52
GRAND RAPIDS	1 45
GRANDVILLE	1 54
GREENVILLE	11 66
HARBOR SPRINGS	5 63

CITY	DATE
HARRISON TOWNSHIP	3 51
HARTFORD	5 66
HASTINGS	1 51
HIGHLAND PARK	9 52
HILLSDALE	1 54
HOLLAND	8 66
HOWELL	1 61
JACKSON	8 51
KALAMAZOO	8 51
KALAMAZOO TWP	8 51
LANSING	2 63
LOWELL	4 57
LUDINGTON	12 49
MANISTEE	2 62
MANISTIQUE	11 61
MARINE CITY	5 61
MARION	1 62
MARQUETTE	9 51
MARSHALL	12 61
MARYSVILLE	4 52
MASON	9 64
MENOMINEE	9 57
MERIDIAN TOWNSHIP	2 56
MICHIGAN ST UNIV	1 65
MIDLAND	1 46
MILFORD	6 62
MONROE	12 51
MT CLEMENS	3 51
MOUNT PLEASANT	10 57
MUSKEGON	7 51
MUSKEGON HEIGHTS	1 52
MUSKEGON TWP	7 51
NEGAUNEE	11 51
NORTH MUSKEGON	7 51
NORTON TWP	1 52
PARCHMENT	3 56
PARIS TOWNSHIP	10 55
PEARL BEACH	9 49
PETOSKEY	4 54
PINCONNING	11 62
PLAINWELL	3 56
PLYMOUTH ST HO TR	9 62
ROCKFORD	9 54
ROGERS CITY	8 61
ROOSEVELT PARK	7 51
ST CLAIR	7 56
ST JOSEPH	7 53
SAULT STE MARIE	8 55
SHERIDAN	4 59
SOUTH HAVEN	2 52
SPARTA	8 56
SPRING LAKE	4 57

CITY	DATE
PARK FOREST	12 52
PARK RIDGE	8 56
PAW PAW	9 59
PEORIA	10 58
PHOENIX	4 54
PINCKNEYVILLE	8 59
PITTSFIELD	2 63
POSEN	4 54
POTOMAC	3 63
QUINCY	4 54
RANKIN	1 60
RANTOUL	5 65
RIVER FOREST	8 56
RIVER GROVE	8 56
RIVERDALE	5 56
RIVERSIDE	8 56
ROBBINS	5 56
ROBINSON	11 65
ROCK ISLAND	6 63
ROCKFORD	10 66
ROSEMONT	5 61
ROSICLARE	11 58
ROSSVILLE	5 62
ST JOHNS	10 62
SALEM	10 58
SCHILLER PARK	8 56
SESSER	11 54
SKOKIE	2 47
SOUTH HOLLAND	4 54
SO JACKSONVILLE	8 56
SPARTA	3 54
STEELVILLE	12 57
STICKNEY	5 56
STONE CHURCH	11 58
STONE PARK	8 56
SULLIVAN	2 61
SUMMIT	5 56
SUMNER	7 53
TAMAROA	7 62
TAYLORVILLE	5 60
TILTON	12 55
TINLEY PARK	7 66
VALIER	11 54
VERGFANNES	9 60
WARREN	5 66
WAUKEGAN	3 52
WEST FRANKFORT	5 65
WESTCHESTER	8 56
WESTVILLE	12 55
WHEATON	7 63
WHEELING	2 63
WHITE HALL	10 62

CITY	DATE
WILMETTE	12 58
WINNETKA	12 52
YORK CENTER	3 54

INDIANA

ANDERSON	8 63
BATESVILLE	4 52
BEDFORD	1 52
BEECH GROVE	8 51
BEN DAVIS	8 51
BLACK OAK	2 53
BLOOMFIELD	11 52
BRAZIL	1 61
CARMEL	11 56
CHARLESTOWN	2 66
CLARKSVILLE	10 59
COALMONT	4 54
COLUMBUS	1 52
CORYDON	5 66
CRAWFORDSVILLE	12 64
CROWS NEST	7 58
CULVER	1 53
DALE	7 63
DELPHI	9 65
EAST CHICAGO	7 66
EDGEWOOD	8 51
ELKHART	6 53
EVANSVILLE	10 63
FLINT LAKE WATER	10 52
FORT WAYNE	12 51
FORTVILLE	12 56
GARY	11 56
GREENDALE	4 57
GREENSBURG	4 53
GRIFFITH	11 56
HAGERSTOWN	10 55
HAMMOND	2 53
HARMONY	1 61
HIGHLAND	2 53
HOBART	11 56
HOLLAND	11 65
HOMECROFT	9 57
HUNTINGBURG	8 51
HYMERA	4 54
INDIANAPOLIS	8 51
JASONVILLE	4 54
JASPER	9 58
JEFFERSONVILLE	10 59
KENDALLVILLE	4 58
KNIGHTSVILLE	1 61

CITY	DATE
KOKOMO	7 52
LAFAYETTE	5 53
LAGRANGE	11 56
LA PORTE	9 54
LOGANSPOUT	12 56
LONG BEACH	4 52
LYNDHURST	7 58
LYONS	4 52
MCCUTCHAN	65
MARION	11 52
MARS HILL	8 51
MARTINSVILLE	4 53
MAYWOOD	9 57
MERIDIAN HILLS	9 57
MERRILLVILLE	65
MICHIGAN CITY	4 52
MICKLEYVILLE	8 51
MISHAWAKA	10 64
MONON	2 59
MONTGOMERY	4 58
MONTPELIER	3 57
MOROCCO	7 66
MT VERNON	11 56
MUNCIE	1 57
MUNSTER	2 53
NEW CARLISLE	1 53
NEW CASTLE	8 54
NEW HAVEN	63
NEWBURG	3 66
NORTH CROWS NEST	7 58
NORTH JUDSON	5 57
NORTH VERNON	8 64
OAK PARK	65
OGDON DUMES	2 63
OLDENBURG	4 52
OOLITIC	1 52
PAOLI	5 65
POTTAWATTAMIE PAR	4 52
PRINCETON	3 57
RENSSELAER	4 65
RICHMOND	5 63
ROCHESTER	7 65
ROCKPORT	4 61
RUSHVILLE	10 58
SEYMOUR	2 54
SHELBYVILLE	9 65
SOUTH WHITLEY	4 63
SOUTHPORT	8 51
VALPARAISO	10 52
VERNON	9 64
VERNON ACRES	8 51
VEVAY	4 55

CITY	DATE
WABASH	10 58
WALFORD MANOR	65
WALKERTON	2 53
WARREN PARK	9 57
WATHEN HEIGHTS	65
WAYNE DALE	7 58
WAYNETOWN	12 56
WEST LAFAYETTE	10 55
WILLIAMS CREEK	8 51
WINAMAC	5 58
WOODRUFF PLACE	8 51
ZIONSVILLE	12 51
IOWA	
ALGONA	4 59
AMES	2 57
AUDUBON	5 53
AVOCA	8 64
BANCROFT	4 63
BEACON	2 65
BELMOND	8 64
BETTENDORF	7 52
BOONE	9 61
BURLINGTON	4 63
CARLISLE	12 64
CEDAR FALLS	9 58
CEDAR RAPIDS	5 52
CENTER POINT	3 66
CENTERVILLE	6 62
CHARITON	12 58
CLARINDA	9 52
CLEAR LAKE	4 63
CLINTON	9 65
CLIVE	9 59
CORALVILLE	8 53
CORNING	7 58
COUNCIL BLUFFS	8 62
CRESCO	6 60
CRESTON	4 53
DAVENPORT	7 52
DECORAH	12 63
DENISON	11 64
DES MOINES	9 59
DUBUQUE	10 51
EAGLE GROVE	1 53
ELDORA	10 65
ELK HORN	6 66
EMMETSBURG	3 55
ESTHERVILLE	3 58
FAIRFIELD	12 52

CITY	DATE
NORTH BRENTWOOD	12 51
NORTH EAST	62
NORTH POINT	11 52
OAK FOREST	11 52
OAKLAND	64
OAKLEIGH	11 52
OVERLEA	11 52
OWINGS MILLS	11 52
PADONIA	11 52
PARADISE	11 52
PARKVILLE	11 52
PAROLE	8 54
PERRY HALL	11 52
PIKESVILLE	11 52
PINEHURST	11 52
PORT DEPOSIT	2 56
PUTTY HILL	11 52
RALSTON	11 52
RANDALLSTOWN	11 52
REISTERSTOWN	11 52
RELAY	11 52
RIDERWOOD	11 52
RIGGS ROAD	12 51
RIVERDALE	12 51
RIVERDALE HEIGHTS	12 52
RIVERS NECK	11 52
RIVIERA BEACH	11 52
ROCK HALL	5 62
ROCKDALE	11 52
ROCKLAND	11 52
ROCKVILLE	12 58
RODGERS FORGE	11 52
ROLAND TERRACE	11 52
ROSEDALE	11 52
ROSEMONT	11 52
ROSEWALD BEACH	11 52
ROSLYN	11 52
ROSSVILLE	11 52
ROXBURY PENAL FAR	12 51
RUXTON	11 52
ST DENIS	11 52
ST HELENA	11 52
SALISBURY	4 59
SEABROOK	6 52
SEAT PLEASANT	12 51
SECURITY	12 51
SHEPPARD	11 52
SILVER HILL	12 51
SILVER SPRING	12 51
SMITHSBURG	12 51
SNOW HILL	1 58
SOMERSET	12 51

CITY	DATE
STAB	11 52
STANSBURY	11 52
STEMMERS RUN	11 52
STONELEIGH	11 52
SUDBROOK PARK	11 52
SUITLAND	12 51
TAKOMA PARK	12 51
TEXAS	11 52
TIMONIUM	11 52
TOWSON	11 52
TURNER	11 52
UNIVERSITY PARK	12 51
VICTORY VILLA	11 52
VIERS MILL	12 51
VILLA NOVA	11 52
WALTERS	11 52
WASHINGTON GROVE	12 51
WASHINGTON SUB AR	12 51
WEST ELKRIDGE	11 52
WESTGATE	12 51
WESTMINSTER	11 57
WHEATON	12 51
WILLIAMSPORT	12 51
WILTONDALE	11 52
WOOD ACRES	12 51
WOODBROOK	11 52
WOODLAWN	11 52
WOODSIDE	6 52
MASSACHUSETTS	
ASHBURNHAM	11 57
ATHOL	1 52
BELCHERTOWN ST SC	11 46
BEVERLY	12 52
COHASSET	6 56
CONCORD PART	8 52
DANVERS	5 51
ESSEX	12 54
HAMILTON	3 56
HINGHAM	5 53
HULL	5 53
LYNNFIELD CENTER	1 59
MEDWAY	2 53
MIDDLETON	5 51
NEWTON	9 63
SALEM	12 52
SCITUATE	7 54
SEEKONK	1 52
SHARON	2 53
SHREWSBURY	2 53



CITY	DATE
BETHESDA	12 51
BLADENSBURG	12 51
BOULEVARD HEIGHTS	12 51
BRADBURY BOULEVAR	12 51
BRADBURY HEIGHTS	12 51
BRENTWOOD	12 51
BROOKLYN PARK	11 52
BROOKMONT	12 51
BURNT MILLS VILLA	12 51
CABIN JOHN	12 51
CABIN JOHN PARK	12 51
CAPITOL HEIGHTS	12 51
CARNEY	11 52
CARVER HEIGHTS	3 55
CATONSVILLE	11 52
CAVETOWN	12 51
CENTRAL AVENUE	12 51
CHESACO PARK	11 52
CHEVERLY	12 51
CHEVY CHASE	12 51
CHILLUM	12 51
COCKEYSVILLE	11 52
COLLEGE PARK	12 51
COLMAR MANOR	12 51
COLONIAL PARK	11 52
COTTAGE CITY	12 51
CROWDENTOWN	11 52
CUB HILL	11 52
DELIGHT	11 52
DISTRICT HEIGHTS	12 51
DREAMS LANDING	8 54
DUMBARTON	11 52
DUNDALK	11 52
EAST RIVERDALE	12 52
EASTPORT	8 54
EDGEMERE	11 52
EDGEWOOD HEIGHTS	58
EDMONSTON	12 51
EIKRIDGE	11 52
ENGLISH CONSUL	11 52
ESSEX	11 52
FAIRMOUNT HEIGHTS	12 51
FAIRTOWN	11 52
FISHTOWN	11 52
FITZELL	11 52
FOREST GLEN	12 51
FOREST HEIGHTS	12 51
FORESTVILLE	12 51
FOUR CORNERS	12 51
FREDERICK	2 54
FULLERTON	11 52
FUNKSTOWN	12 51

CITY	DATE
GAITHERSBURG	12 51
GARRETT PARK	12 51
GARRISON	11 52
GLEN ECHO	12 51
GLENDALE	12 51
GLENMAR MANOR	11 52
GLENMONT	12 51
GLYNDON	11 52
GOLDEN RING	11 52
GREENBELT	12 51
HAGERSTOWN	12 51
HALETHORPF	11 52
HALFWAY	12 51
HAMPSHIRE GARDENS	12 51
HARBOR VIEW	11 52
HARRISTOWN	11 52
HARWOOD	11 52
HEBBVILLE	11 52
HILLANDALE	12 51
HOWARDSVILLE	11 52
HYATTSVILLE	12 51
IDLEWILD	11 52
INVERNESS	11 52
KENILWORTH	12 51
KENSINGTON	12 51
KENWOOD	12 51
KENWOOD PARK	11 52
LAKE	11 52
LAKESIDE	11 52
LANDOVER	12 51
LANHAM	12 51
LANSDOWNF	11 52
LARCHMONT	11 52
LAUREL	12 51
LAVENDER HILL	11 52
LENOX	12 51
LEXINGTON PARK	3 55
LINHIGH	11 52
LOCH RAVEN	11 52
LOCHEARN	11 52
LODGE FOREST	11 52
LUTHERVILLE	11 52
LYNCH POINT	11 52
MARYLAND PARK	6 52
MIDDLE RIVER	11 52
MIDDLEBOROUGH	11 52
MILFORD	11 52
MONTGOMERY HILLS	12 51
MONUMENTAL	11 52
MORNINGSIDE	12 51
MT RAINIER	12 51
NECKER	11 52

CITY	DATE
GLENWOOD	10 59
GREENFIELD	8 62
GUTHRIE CENTER	2 59
HARTLEY	8 52
HUMBOLDT	3 64
INDEPENDENCE	4 63
IOWA CITY	8 53
IOWA STATE UNIV	1 64
JFFERSON	3 60
KFOKUK	4 55
LAKE CITY	5 65
LAKE MILLS	2 65
LAKE VIEW	6 60
LAMBS GROVE	10 59
LAMONI	7 63
LIME SPRINGS	12 65
MANCHESTER	12 52
MARION	11 63
MARSHALLTOWN	12 58
MONTICELLO	12 63
MUSCATINE	5 66
NEWTON	10 59
NORTHWOOD	6 66
OSKALOOSA	2 65
OTTUMWA	1 58
PELLA	11 59
PERRY	6 53
PLEASANT HILL	9 59
POSTVILLE	11 65
RFD OAK	3 62
SAC CITY	3 58
SAINT ANSGAR	10 57
SHEMANDOAH	8 62
SIGOURNEY	4 62
SIOUX CENTER	10 61
SIOUX RAPIDS	11 59
SPENCER	8 64
TIPTON	7 62
UNIVERSITY HEIGHT	8 53
UNIVERSITY PARK	2 65
URBANDALE	9 59
VILLISCA	11 63
WATERLOO	12 66
WAUKON	10 51
WEST DES MOINES	7 61
WINDSOR HEIGHTS	9 59
WINTERSET	1 64
KANSAS	
ARKANSAS CITY	6 53

CITY	DATE
ASHLAND	9 65
BASSETT	12 52
BONNER SPRINGS	12 59
BURLINGTON	6 59
CHANUTE	10 56
CLEARWATER	12 61
COFFEYVILLE	10 52
COLONY	12 52
COUNCIL GROVE	7 58
CULLEN VILLAGE	8 57
EDWARDSVILLE	7 64
EL DORADO	10 52
ELLSWORTH	2 66
EMPORIA	9 59
EUREKA	5 58
FORT SCOTT	8 52
FREDONIA	11 54
GARDNER	12 66
GARNETT	6 52
GAS CITY	12 52
HAYS	8 52
HERINGTON	7 61
INDEPENDENCE	8 55
IOLA	12 52
JUNCTION CITY	1 52
KANSAS CITY	7 64
LA HARPE	12 52
LAWRENCE	3 53
LYONS	5 58
MCCONNELL	63
MADISON	3 61
MANHATTAN	12 55
MARION	12 58
MINNEAPOLIS	8 52
OLATHE	3 60
OSAWATOMIE	8 54
OTTAWA	9 46
PAOLA	3 53
PARSONS	9 53
PAULINE	8 57
PHILLIPSBURG	4 61
QUINDARO TWP	7 64
SENECA	8 52
SHAWNEE TWP	7 64
SHILLING MANOR	63
SOLDIER TWP	8 57
STAFFORD	7 62
TECUMSEH TWP	8 57
TOPEKA	8 57
WYANDOTTE TWP	7 64
YATES CENTER	2 55

CITY	DATE
KENTUCKY	
ADAIRVILLE	10 65
AFLEX	4 53
ALBANY	11 65
ANCHORAGE	8 51
ASHLAND	11 52
AUDUBON PARK	8 51
BARDSTOWN	1 61
BARDWELL	4 57
BEATTYVILLE	5 58
BEECHWOOD CITY	8 51
BELLEMEADE	8 51
BELLEWOOD	8 51
BENTON	1 57
BEREA	3 62
BRIARWOOD	8 51
BROAD FIELDS	8 51
BROWNSBORO CITY	8 51
BUFCHEL	8 51
BURGIN	5 58
BURKESVILLE	10 53
CADIZ	1 65
CALHOUN	11 53
CALVERT CITY	2 60
CAMBRIDGE	8 51
CAMPBELLSVILLE	3 64
CARROLLTON	9 62
CENTRAL CITY	3 52
CHERRY WOOD	8 51
CHRISTOPHER	3 57
CUMBERLAND	12 54
CYNTHIANA	3 52
DANVILLE	7 54
DAWSON SPRINGS	8 65
DEVONDALE	8 51
DRUID HILLS	8 51
ELIZABETHTOWN	7 51
ELKTON	4 64
EMINENCE	3 60
FAIRMEADE	8 51
FERN CREEK	8 51
FRANKFORT	9 57
FRANKLIN	5 52
GLASGOW	2 52
GRAYMOOR	8 51
GRAYSON	8 64
GREENSBURG	4 51
GREENVILLE	1 61
HARDINSBURG	10 64
HARRODSBURG	5 58
HARTFORD	1 65

CITY	DATE
HAZARD	3 57
HENDERSON	3 62
HICKMAN	6 62
HIGHLAND	4 54
HODGENVILLE	12 62
HOPKINSVILLE	8 51
HOUSTON ACRFS	8 51
HUSTONVILLE	7 54
INDIANA HILLS	8 51
IRVINE	1 65
JACKSON	5 63
JEFFERSONTOWN	8 51
JETT	9 57
JUNCTION CITY	7 54
KEENELAND CITY	8 51
KINGSLEY	8 51
LA GRANGE	4 62
LANCASTER	12 52
LANCER	7 58
LAWRENCEBURG	6 56
LEBANON	3 60
LECKIEVILLE	4 53
LEXINGTON	4 54
LINCOLNSHIRE	8 51
LOTHAIR	3 57
LOUISA	1 62
LOUISVILLE	8 51
LYNCH	6 57
LYNDON	8 51
LYNNVIEW	8 51
MANCHESTER	8 65
MARTIN	4 52
MAYFIELD	9 52
MAYSVILLE	4 51
MEADOWVIEW ESTATE	8 51
MIDDLETOWN	8 51
MINOR LANE HEIGHT	8 51
MOCKINGBIRD	8 51
MOORLAND CITY	8 51
MOREHEAD	6 53
MORGANTOWN	9 63
MT STERLING	3 60
MURRAY	11 59
NEW CASTLE	3 60
NICHOLASVILLE	9 65
NORBOURNE ESTATES	8 51
OWENSBORO	9 53
PAINTSVILLE	4 52
PARIS	3 63
PARKSIDE	8 51
PARKWAY VILLAGE	8 51
PIKEVILLE	8 59

CITY	DATE
PLYMOUTH VILLAGE	8 51
PRESTONSBURG	7 58
PRINCETON	6 66
PROVIDENCE	7 66
RICHLAWN	8 51
ROLLING FIELDS	8 51
RUSSELLVILLE	10 65
ST MATTHEWS	8 51
SCOTTSVILLE	10 60
SENFCA VISTA	8 51
SHELBY CITY	7 54
SHELBYVILLE	3 64
SHEPHERDSVILLE	3 60
SHIVELY	8 51
SOUTH WILLIAMSON	4 53
SPRINGFIELD	1 58
SPRINGLEE	8 51
STAFFORDSVILLE	4 52
STANFORD	5 66
STRATHMOOR GARDEN	8 51
STRATHMOOR MANOR	8 51
STRATHMOOR VILLAG	8 51
STURGIS	7 65
TAYLORSVILLE	3 60
THEALKA	4 52
VANCEBURG	10 58
VERSAILLES	9 52
WELLINGTON	8 51
WEST LIBERTY	4 62
WILLIAMSBURG	3 66
WINCHESTER	6 61
WINDY HILLS	8 51
WOODLAWN PARK	8 51
LOUISIANA	
HOUMA	1 56
JONESVILLE	11 61
LOCKPORT	5 54
NAPOLEONVILLE	9 60
RAYVILLE	3 64
THIBODAUX	10 56
MAINE	
ASHLAND	11 66
BAILEYVILLE	4 55
BAR HARBOR	12 63
BELFAST	9 60
BENTON	1 65

CITY	DATE
BRADLEY	1 63
BRIDGTON	10 63
BRUNSWICK	8 55
CARIBOU	2 59
FAIRFIELD	1 65
FORT FAIRFIELD	12 59
HAMPDEN	10 65
JACKMAN	4 64
MACHIAS	4 66
MADAWASKA	6 60
MILFORD	1 63
MILLINOCKET	7 60
MOOSE RIVER	4 64
MOUNT DESERT	3 62
NORWAY	10 52
OLD TOWN	1 63
ORONO	3 62
PITTSFIELD	1 65
PRESQUE ISLE	6 60
RUMFORD	11 59
SOUTHWEST HARBOR	1 59
TOPSHAM	8 55
VASSALBORO	1 65
VEAZIE	3 62
WASHBURN	10 61
WATERVILLE	1 65
WINSLOW	1 65
MARYLAND	
ABERDEEN	63
ADELPHI	12 51
AFRO ACRES	11 52
ALTA VISTA	12 51
ANNAPOLIS	8 54
ANNAPOLIS SUBURBS	8 54
ANNESLIE	11 52
ARBUTUS	11 52
ARDWICK	12 51
ARUNDEL VILLAGE	11 52
AVALON	11 52
BALNEW	11 52
BALTIMORE	11 52
BALTIMORE HIGHLAN	11 52
BARE HILLS	11 52
BAYNESVILLE	11 52
BEL AIR	11 52
BELTSVILLE	12 51
BELVEDERE HEIGHTS	64
BENGIES	11 52
BERWYN	12 51