



Fluoridation Census 1967

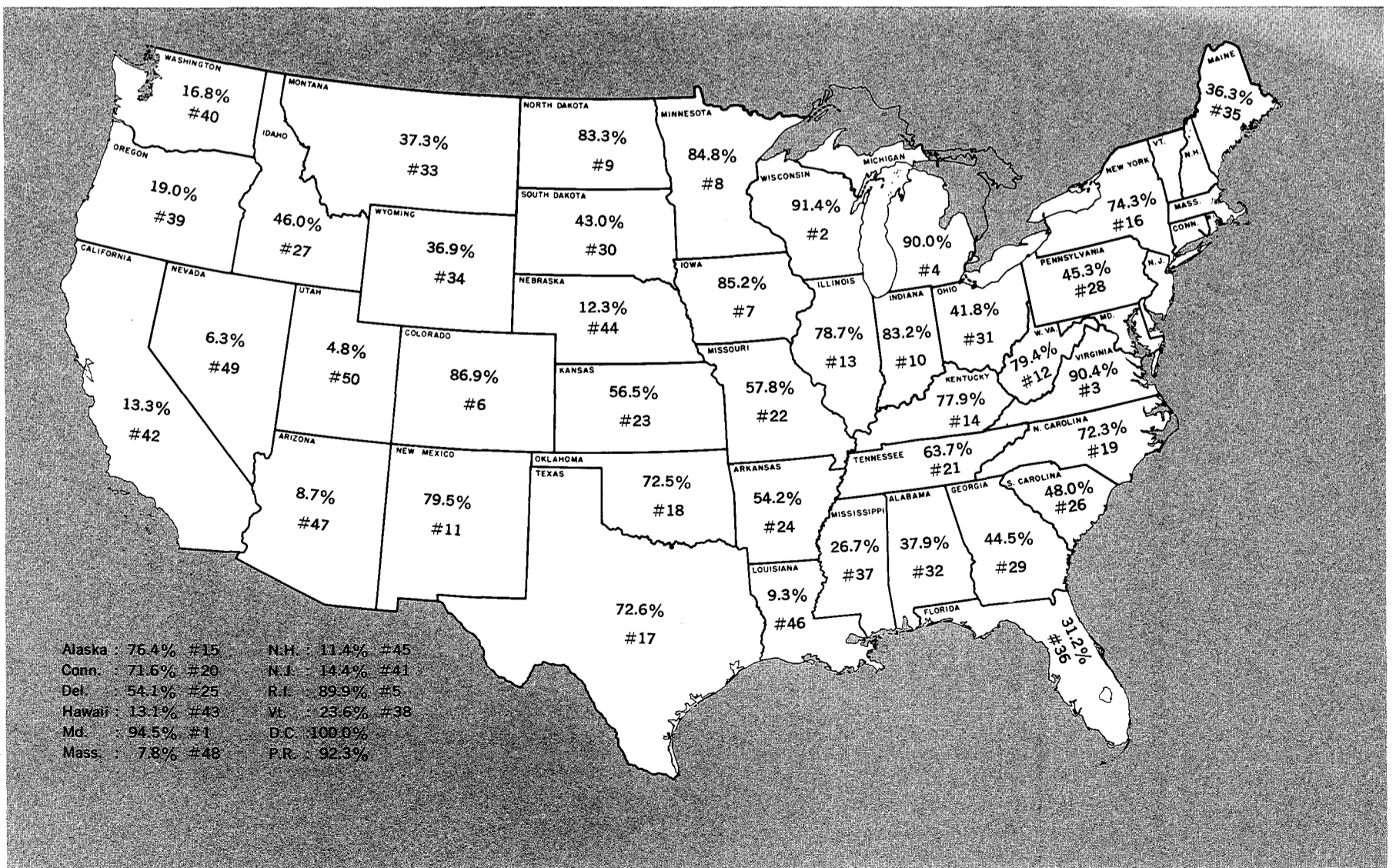


U.S. DEPARTMENT OF HEALTH, EDUCATION, AND WELFARE

The information presented in this work is based on reports from the department of health of each State. No community is listed nor its population included in the statistical summaries unless the Division of Dental Health, Bureau of Health Manpower, U.S. Department of Health, Education, and Welfare, has been officially notified by the appropriate State health department. Where a community name appears more than once in the list of fluoridated communities, the population is served by more than one water supplier.

HOW DOES YOUR STATE STAND ON FLUORIDATION?

The first number in each State refers to the percentage of its population on public water supplies with natural or controlled fluoridation. The second number shows the State's position in a ranking of all States according to percentages. Statistics as of December 31, 1967.



Fluoridation Census 1967



U.S. DEPARTMENT OF HEALTH, EDUCATION, AND WELFARE
Bureau of Health Manpower • Division of Dental Health
Bethesda, Maryland 20014

TABLE 8 - NATIONAL SUMMARY OF FLUORIDATION REFERENDA REPORTED
 BETWEEN NOVEMBER 1950 and DECEMBER 31, 1967

<u>YEAR</u>	<u>WON</u>	<u>LOST</u>	<u>TOTAL</u>
1950	1	1	2
1951	6	2	8
1952	23	28	51
1953	17	24	41
1954	46	58	104
1955	19	41	60
1956	36	49	85
1957	17	35	52
1958	20	48	68
1959	22	25	47
1960	25	43	68
1961	20	39	59
1962	20	27	47
1963	27	34	61
1964	35	64	99
1965	28	22	50
1966	25	26	51
1967	24	32	56
Total	411	598	1009

National Institutes of Health Publication No. 428
 1968

United States Government Printing Office
 Washington, D.C. 20401

TABLE 7 - AUTHORIZATION FOR FLUORIDATION IN COMMUNITIES FLUORIDATING

December 31, 1967

<u>Population Range of Community</u>	<u>Source of Authority to Fluoridate</u>				
	<u>Total</u>	<u>Governing Body Alone</u>	<u>Referendum</u>	<u>Utilities Commission</u>	<u>Other & Not Specified</u>
Total	3,827	2,893	327	153	454
1,000,000 and OVER	4	3	1	--	--
500,000 thru 999,999	9	7	2	--	--
250,000 thru 499,999	14	12	--	--	2
100,000 thru 249,999	43	34	5	1	3
50,000 thru 99,999	103	71	19	4	9
25,000 thru 49,999	222	143	31	5	43
10,000 thru 24,999	569	399	59	17	94
5,000 thru 9,999	589	428	61	23	77
2,500 thru 4,999	563	450	53	19	41
1,000 thru 2,499	732	589	49	29	65
UNDER 1,000	717	606	37	29	45
NOT SPECIFIED	262	151	10	26	75

PREFACE

Almost 82 million people in the United States, or 52.8 percent of those on public water supplies, were receiving the benefits of fluoridated water as of December 31, 1967 (Table 1). Maryland, Michigan, Virginia, Wisconsin, Washington, D. C., and Puerto Rico lead the nation. Over 90% of people on public water supplies in these states and areas have access to fluoridated water.

The more than 9.5 million increase reported in 1967 is the second largest such increase in one year, exceeded only by the 11.5 million increase in 1965, the year in which New York City began fluoridating. A large factor in the marked rise during 1967 was the addition of 3.5 million persons through fluoridation of the Detroit water system.

Military and Federal installations are not included in the list of communities using fluoridated water. The populations residing in such places, however, are included as part of the population in the States in which these installations are located.

TABLE 6 - UNITED STATES COMMUNITIES USING CONTROLLED FLUORIDATION

December 31, 1967

<u>Population Range Of Community</u>	<u>Number Of Communities *</u>	<u>Communities Using Controlled Fluoridation</u>	
		<u>Number</u>	<u>Percent Of All Communities Of Same Size</u>
Total	20,593	3,827	18.6
1,000,000 and OVER	5	4	80.0
500,000 thru 999,999	16	9	56.2
250,000 thru 499,999	30	14	46.7
100,000 thru 249,999	81	43	53.1
50,000 thru 99,999	201	103	51.2
25,000 thru 49,999	432	222	51.4
10,000 thru 24,999	1,134	570	50.3
5,000 thru 9,999	1,394	588	42.2
2,500 thru 4,999	2,152	563	26.2
1,000 thru 2,499	4,471	732	16.4
UNDER 1,000 & NOT SPECIFIED	10,677	979	9.2

*Source: Bureau of the Census: United States Census of Population 1960; United States Summary--Number of Inhabitants, PC(1)1A U.S., Table K, Page XXIII, "Population in Groups of Incorporated and Unincorporated Places Classified According to Size: 1960 and 1950". Includes military installations with controlled fluoridation and unincorporated places of less than 1,000 population with public water supplies, in addition to the incorporated places reported by The Census Bureau.

TABLE 5 - CHEMICAL AND FEEDER USED IN FLUORIDATING WATER SUPPLY SYSTEMS BY RANGE OF POPULATION SERVED AS OF DECEMBER 31, 1967

Population Size of Water Supply Systems	Number of Systems Fluoridating	Sodium Fluoride		Sodium Silicofluoride		Fluosilicic Acid Solution		Ammonium Fluosilicate Dry Solution		Calcium Fluoride Solution		Other, Adjusted Natural Fluoride, And Not Specified
		Dry Solution	Solution	Dry Solution	Solution	Solution	Dry Solution	Dry Solution	Solution	Solution		
Totals	2,091	182	471	782	71	504	1	6	2	72		
1,000,000 and OVER	7			2		5						
500,000 thru 999,999	14			11		3						
250,000 thru 499,900	16			7		2						
100,000 thru 249,900	55		2	31	1	13		1				
50,000 thru 99,999	71	4	1	53	2	9						
25,000 thru 49,999	163	7	3	87	1	29		1			4	
10,000 thru 24,900	367	22	9	203	10	71					12	
5,000 thru 9,999	400	41	31	176	9	86		2		1	8	
2,500 thru 4,999	365	50	65	143	12	78		1		1	1	
1,000 thru 2,499	412	31	96	63	14	136		1			13	
UNDER 1,000	186	21	161	4	17	71					3	
NOT SPECIFIED	35	1	102	2	5	1					31	

CONTENTS

	Page
Communities Using Fluoridated Water	1
Page	
Alabama	3
Alaska	3
Arizona	3
Arkansas	3
California	4
Colorado	5
Connecticut	5
Delaware	6
D. C.	6
Florida	6
Georgia	6
Hawaii	8
Idaho	8
Illinois	8
Indiana	10
Iowa	12
Kansas	13
Kentucky	14
Louisiana	16
Maine	16
Maryland	16
Massachusetts ...	18
Michigan	19
Minnesota	21
Mississippi	22
Missouri	22
Montana	24
Nebraska	24
Nevada	24
New Hampshire ...	24
New Jersey	24
New Mexico	25
New York	25
North Carolina ..	27
North Dakota	28
Ohio	29
Oklahoma	30
Oregon	30
Pennsylvania	31
Rhode Island	33
South Carolina ..	33
South Dakota	34
Tennessee	34
Texas	36
Utah	36
Vermont	36
Virginia	36
Washington	37
West Virginia ...	38
Wisconsin	39
Wyoming	42
Puerto Rico	42
Summary of Fluoridation Statistics	45
Table 1. Population on Public Water Supplies in the United States and Puerto Rico using Controlled and Natural Fluoridation .	46
Table 2. Population in the United States and Puerto Rico Using Controlled and Natural Fluoridation	48
Figure 1. Communities and Population Served with Water to Which Fluoride Has Been Added	50
Table 3. Institution, Discontinuance, and Reinstitution of Controlled Fluoridation	51
Table 4. Number and Percent of Water Systems Using Controlled and Natural Fluoride Water in the United States and Puerto Rico	52
Table 5. Chemical and Feeder used in Fluoridating Water Supply Systems by Range of Population Served	54
Table 6. United States Communities using Controlled Fluoridation ...	55
Table 7. Authorization for Fluoridation in Communities Fluoridating	56
Table 8. National Summary of Fluoridation Referenda Reported from November 1950 through December 31, 1966	57

	<u>Total Systems</u>	<u>Systems Using Controlled Fluoridation</u>	<u>Systems Using Natural Fluoridation</u>	<u>Systems Using Controlled and Natural Fluoridation</u>	<u>% Systems Using Controlled Fluoridation</u>	<u>% Systems Using Controlled and Natural Fluoridation</u>
Mississippi	225	32	13	45	14.2	20.0
Missouri	374	48	50	98	12.8	26.2
Montana	155	8	34	42	5.2	27.1
Nebraska	434	10	37	47	2.3	10.8
Nevada	46	3	13	16	6.5	34.8
New Hampshire	124	6	1	7	4.8	5.6
New Jersey	276	22	17	39	8.0	14.1
New Mexico	189	35	44	79	18.5	41.8
New York	752	71	17	88	9.4	11.7
North Carolina	362	59	21	80	16.3	22.1
North Dakota	158	38	38	76	24.0	48.1
Ohio	541	42	122	164	7.8	30.3
Oklahoma	400	31	132	163	7.8	40.8
Oregon	291	22	16	38	7.6	13.1
Pennsylvania	903	53	--	53	5.9	5.9
Rhode Island	39	9	7	16	23.1	41.0
South Carolina	208	40	25	65	19.2	31.2
South Dakota	242	8	109	117	3.3	48.3
Tennessee	261	107	--	107	41.0	41.0
Texas	1,003	36	522	558	3.6	55.6
Utah	307	3	18	21	1.0	6.8
Vermont	155	4	--	4	2.6	2.6
Virginia	455	47	89	136	10.3	29.9
Washington	392	33	21	54	8.4	13.8
West Virginia	415	68	3	71	16.4	17.1
Wisconsin	413	198	43	241	47.9	58.4
Wyoming	95	5	10	15	5.3	15.8
Puerto Rico	59	59	--	59	100.0	100.0

TABLE 4 - NUMBER AND PERCENT OF WATER SYSTEMS USING CONTROLLED AND NATURAL FLUORIDE WATER
IN THE UNITED STATES AND PUERTO RICO

December 31, 1967

	<u>Total Systems</u>	<u>Systems Using Controlled Fluoridation</u>	<u>Systems Using Natural Fluoridation</u>	<u>Systems Using Controlled and Natural Fluoridation</u>	<u>% Systems Using Controlled Fluoridation</u>	<u>% Systems Using Controlled and Natural Fluoridation</u>
Total	16,907	2,091	2,354	4,445	12.4	26.3
Alabama	291	40	23	63	13.7	21.6
Alaska	39	8	--	8	20.5	20.5
Arizona	114	2	37	39	1.8	34.2
Arkansas	218	48	9	57	22.0	26.1
California	1,057	36	43	79	3.4	7.5
Colorado	271	17	132	149	6.3	55.0
Connecticut	132	18	3	21	13.6	15.9
Delaware	34	5	--	5	14.7	14.7
District of Columbia	1	1	--	1	100.0	100.0
Florida	434	20	29	49	4.6	11.3
Georgia	385	68	10	78	17.7	20.3
Hawaii	80	4	--	4	5.0	5.0
Idaho	200	16	22	38	8.0	19.0
Illinois	835	110	148	258	13.2	30.9
Indiana	359	84	97	181	23.4	50.4
Iowa	684	80	194	274	11.7	40.1
Kansas	440	44	88	132	10.0	30.0
Kentucky	268	86	5	91	32.1	34.0
Louisiana	255	8	13	21	3.1	8.2
Maine	168	30	1	31	17.9	18.5
Maryland	114	20	6	26	17.5	22.8
Massachusetts	254	26	--	26	10.2	10.2
Michigan	449	97	58	155	21.6	34.5
Minnesota	551	126	34	160	22.9	29.0

Communities
Using
Fluoridated Water

52

Abbreviations

PI	---	Part
UD	---	Utility District
DA	---	Distribution Area
SD	---	Sanitary District
WD	---	Water District

TABLE 3 - INSTITUTION, DISCONTINUANCE, AND REINSTITUTION OF CONTROLLED FLUORIDATION
1945 - 1967

Year**	Fluoridation Status at End of Each Year			Fluoridation Instituted Whether or Not Discontinued			Fluoridation Discontinued Whether or Not Reinstated			Fluoridation Reinstated After Discontinuance		
	Number of Communities	Number of Water Supply Systems	Population*	Number of Communities	Number of Water Supply Systems	Population*	Number of Communities	Number of Water Supply Systems	Population*	Number of Communities	Number of Water Supply Systems	Population*
1945	6	3	231,920	6	3	231,920						
1946	12	8	332,467	12	8	332,467						
1947	16	11	458,748	16	11	458,748						
1948	26	13	581,683	26	13	581,683						
1949	49	29	1,062,779	49	29	1,062,779						
1950	100	62	1,578,578	101	63	1,595,128	1	1	16,550			
1951	368	171	5,079,321	370	173	5,108,771	2	2	29,450			
1952	751	353	13,875,005	758	360	14,079,130	7	7	204,125			
1953	1,007	482	17,666,339	1,019	494	17,751,207	14	14	256,399	2	2	171,531
1954	1,194	572	22,336,884	1,226	602	23,528,254	36	34	1,367,021	4	4	175,651
1955	1,347	672	26,278,820	1,407	719	27,883,734	66	53	1,795,464	6	6	190,550
1956	1,583	772	33,905,474	1,656	828	35,672,794	83	66	1,999,575	10	10	232,255
1957	1,717	879	36,215,208	1,801	938	38,124,663	97	72	2,215,118	13	13	305,663
1958	1,890	995	38,461,589	1,986	1,060	40,463,466	111	80	2,311,813	15	15	309,936
1959	1,990	1,081	39,628,377	2,093	1,153	41,801,740	120	89	2,509,084	17	17	335,721
1960	2,111	1,172	41,179,694	2,221	1,251	43,390,924	127	96	2,546,951	17	17	335,721
1961	2,197	1,249	42,201,115	2,301	1,328	44,418,750	130	99	2,563,530	26	20	345,895
1962	2,321	1,350	44,045,392	2,429	1,433	46,289,156	134	103	2,589,659	26	20	345,895
1963	2,612	1,482	46,678,380	2,723	1,567	49,002,866	143	111	2,760,035	32	26	435,549
1964	2,758	1,573	48,363,066	2,869	1,659	51,179,019	152	120	3,466,178	41	34	650,225
1965	3,030	1,692	59,855,024	3,141	1,786	63,873,219	163	127	4,905,568	52	38	887,373
1966	3,145	1,785	62,427,290	3,257	1,872	66,446,000	165	129	4,961,594	53	42	942,884
1967	3,827	2,091	71,916,682	3,949	2,189	75,900,389	176	140	5,112,935	54	43	1,129,228

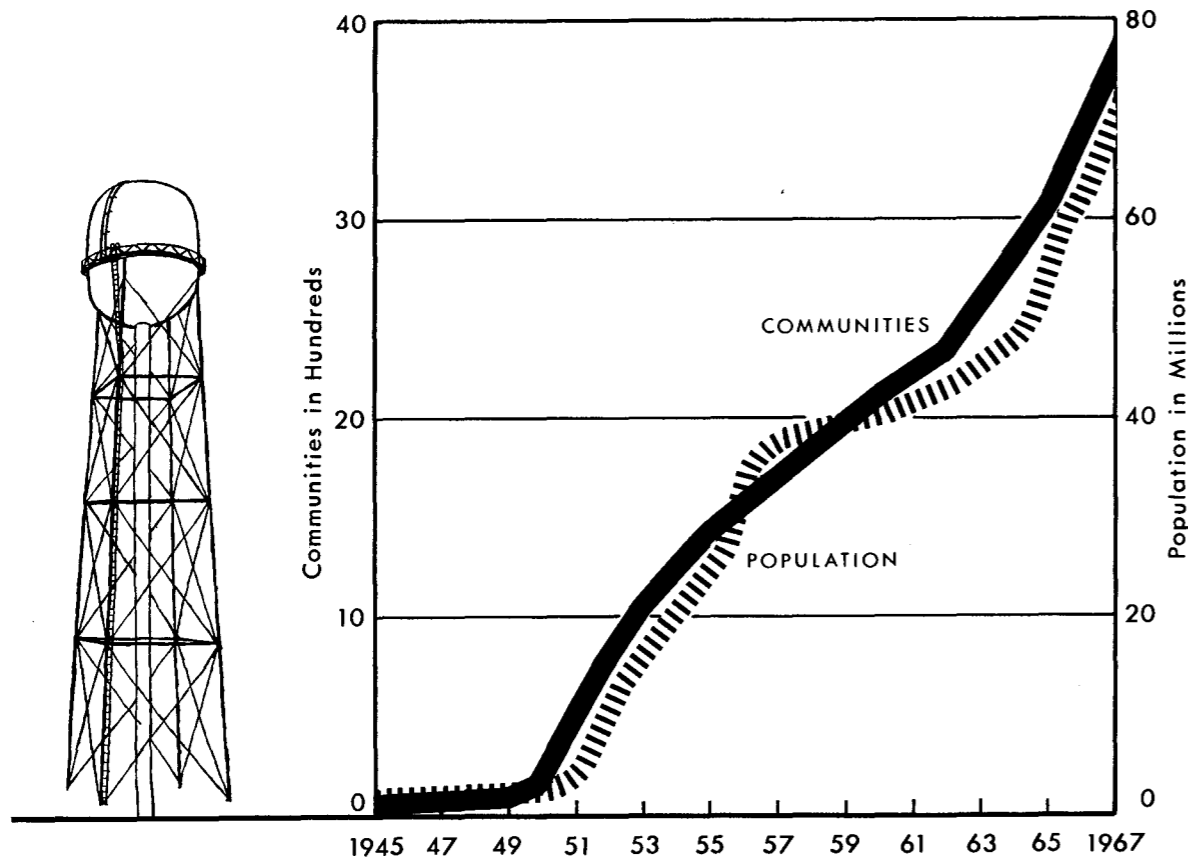
* Includes Adjustment for Population Growth Based on the Bureau of the Census Population Estimates

** Year reported to USPHS

**CONTROLLED FLUORIDATION
COMMUNITIES USING FLUORIDATED WATER, DECEMBER 31, 1967**

Figure 1

**Communities and population served with water
to which fluoride has been added, 1945-1967**



COMMUNITY	DATE	COMMUNITY	DATE
ALABAMA			
ALBERTVILLE	5 57	RIVER VIEW	10 58
ANNISTON	7 60	RUSSELLVILLE	5 60
ATHENS	2 62	SCOTTSBORO	7 61
AUBURN	6 60	SECTION	3 63
BOAZ	7 62	SHAWMUT	10 58
BYNUM	10 67	SHEFFIELD	12 52
CARRVILLE	2 67	SYLVANIA	4 65
CHEROKEE	5 67	TALLAPOOSA CITY	2 67
CULLMAN	11 67	TALLASSEE	2 67
DADEVILLE	12 67	TALLAWEKA	2 67
DECATUR	4 66	TRUSSVILLE	7 60
DOTHAN	4 59	TUSCALOOSA	7 51
DUTTON	4 65	TUSCUMBIA	6 63
EAST TALLASSEE	2 67	TUSKEGEE	2 67
EVERGREEN	5 64	WACO	10 66
FAIRFAX	10 58	WARRIOR	10 62
FAYETTE	2 57	YORK	1 59
FISHER CROSSROADS	1 67	ALASKA	
FLORENCE	7 64	ANCHORAGE	11 53
FOLEY	10 63	DOUGLAS	9 64
FORT PAYNE	2 64	FAIRBANKS	8 62
FYFFE	3 63	MT EDGECUMBE	3 63
GERALDINE	3 63	SITKA	3 63
GORDO	2 65	ARIZONA	
GUNTERSVILLE	11 60	ARKANSAS	
HENAGAR	4 65	ALEXANDER	6 59
HOLT	7 51	ARKADELPHIA	6 53
HUGULEY	10 67	BALD KNOB	12 53
HUNTSVILLE	9 59	BATESVILLE	3 56
ISBELL	10 67	BENTON	2 59
JACKSONVILLE	6 63	BENTONVILLE	3 55
LAFAYETTE	4 63	CALDWELL	10 66
LANETT	10 58	CAMDEN	7 53
LANGDALE	10 58	CAMMACK VILLAGE	3 51
LIVINGSTON	10 55	CENTER HILL	2 58
MACEDONIA	1 67	CLARKSVILLE	8 55
MOBILE	7 58	COLLEGE STA PT	6 53
MONTEVALLO	5 63		
NORTHPORT	7 51		
ONEONTA	2 62		
OPELIKA	7 58		
OXFORD	7 60		
OZARK	8 60		
RAINSVILLE	3 63		

COMMUNITY	DATE	COMMUNITY	DATE
CROSSETT	11 58	TRUMANN	6 62
DERMOTT	10 66	TYRONZA	9 67
DEWITT	6 62	WALDO	2 55
DIXIE ACRES	6 55	WALNUT RIDGE	1 52
DUMAS	10 60	WARREN	10 62
EDEN ISLE	10 59	WEST HELENA	9 54
EUDORA	10 62	WEST MEMPHIS	4 62
FORREST CITY	1 55	WRIGHTSVILLE	5 64
GEYER SPRINGS	3 51	WYNNE	1 55
GRAVEL RIDGE	11 62	YELLVILLE	4 64
GURDON	52		
HARRISON	5 54		
HEBER SPRINGS	10 59		
HELENA	11 54		
HOPE	2 55		
JACKSONVILLE	6 61		
JONESBORO	10 51		
JUDSONIA	12 53		
LAMAR	4 61		
LEWISVILLE	1 53		
LITTLE ROCK	3 51		
MABELVALE	4 51		
MADISON	12 61		
MALVERN	4 59		
MAMMOTH SPRING	12 66		
MARIANNA	10 54		
MCCRORY	2 62		
MCRAE T B SAN	6 59		
MITCHELLVILLE	9 67		
MONTICELLO	9 65		
MORRILTON	2 60		
MOUNTAIN HOME'	1 55		
NEWPORT	7 54		
NORTH LITTLE ROCK	3 51		
OKAY	12 60		
OSCEOLA	1 65		
PARAGOULD	1 56		
PATTERSON	5 64		
POCAHONTAS	8 67		
PRESCOTT	2 55		
PULASKI COUNTY	1 53		
RUSSELLVILLE	2 60		
SALEM	5 65		
SEARCY	12 53		
SHERWOOD	3 51		
SPRINGDALE	11 52		
STAR CITY	2 60		
SWEET HOME	4 51		
SYLVAN HILLS	4 51		

CALIFORNIA

ANTIOCH	8 52
ARCATA	1 64
AVENAL	11 59
BAYWOOD PARK	8 52
BRISBANE	7 55
BROADMOOR	8 52
BURLINGAME	7 55
CLAYTON	5 65
COLMA	7 55
CONCORD	5 65
CROCKETT	5 65
DALY CITY	8 62
DIMOND-P U D	8 52
FAIRFIELD	12 67
FOSTER CITY	
FRESNO WTR DIS 11	9 54
FRESNO WTR DIS 19	10 63
GREGORY GARDENS	2 55
GRIDLEY	5 54
HAYWARD	3 58
HEALDSBURG	1 53
HILLSBOROUGH	7 55
LOS BANOS	3 58
MARTINEZ	6 54
MERCED	6 66
MILLBRAE	7 55
MORGAN HILL	3 52
MOUNTAIN VIEW	5 65
OROVILLE	4 58
PACHECO	5 65
PACIFICA	8 52
PALO ALTO	6 56
PITTSBURG	4 65
PLACERVILLE	10 56

States	Total 1/ Population (Dec. 31, 1967)	Pop. on Public Water Supplies Using Nat. and Controlled Fl.	% Pop. Using Natural and Controlled Fl.
Mississippi	2,353,000	316,000	13.4
Missouri	4,626,000	1,967,700	42.5
Montana	701,000	176,600	25.2
Nebraska	1,433,000	126,800	8.8
Nevada	451,000	24,000	5.3
New Hampshire	691,000	52,000	7.5
New Jersey	7,053,000	889,400	12.6
New Mexico	1,004,000	583,100	58.1
New York	18,410,000	11,987,900	65.1
North Carolina	5,057,000	1,849,600	36.6
North Dakota	637,000	281,200	44.1
Ohio	10,497,000	3,408,900	32.5
Oklahoma	2,505,000	1,374,800	54.9
Oregon	2,012,000	290,800	14.5
Pennsylvania	11,636,000	4,233,100	36.4
Rhode Island	901,000	725,000	80.5
South Carolina	2,604,000	702,800	27.0
South Dakota	671,000	169,200	25.2
Tennessee	3,904,000	1,620,500	41.5
Texas	10,935,000	6,400,900	58.5
Utah	1,033,000	45,800	4.4
Vermont	419,000	57,700	13.8
Virginia	4,574,000	2,644,600	57.8
Washington	3,110,000	429,800	13.8
West Virginia	1,792,000	878,300	49.0
Wisconsin	4,201,000	2,486,300	59.2
Wyoming	313,000	86,400	27.6
Puerto Rico	2,713,000	1,808,800	66.7

Source:

1/ Bureau of the Census: United States Census of Housing; 1960, Series HC (1), Nos. 1-52. Includes adjustments for population growth based on U.S. Census estimates; as shown in Bureau of the Census: Current Population Reports; Population Estimates (Series P-25, Number 380, November 24, 1967).

TABLE 2 - Population in United States and Puerto Rico Using Controlled and Natural Fluoridation as of December 31, 1967

States	Total 1/ Population (Dec. 31, 1967)	Pop. on Public Water Supplies Using Nat. and Controlled Fl.	% Pop. Using Natural and Controlled Fl.
Total	201,542,000	81,926,100	40.6
Alabama	3,556,000	854,300	24.0
Alaska	275,000	116,200	42.2
Arizona	1,650,000	126,800	7.7
Arkansas	1,975,000	580,500	29.4
California	19,340,000	2,396,300	12.4
Colorado	1,985,000	1,421,600	71.6
Connecticut	2,950,000	1,686,200	57.2
Delaware	528,000	211,200	40.0
District of Columbia	811,000	811,000	100.0
Florida	6,048,000	1,459,500	24.1
Georgia	4,538,000	1,404,700	31.0
Hawaii	745,000	94,500	12.7
Idaho	700,000	212,200	30.3
Illinois	10,938,000	7,274,600	66.5
Indiana	5,021,000	2,757,800	54.9
Iowa	2,748,000	1,601,400	58.3
Kansas	2,277,000	980,000	43.1
Kentucky	3,195,000	1,424,900	44.6
Louisiana	3,684,000	257,400	7.0
Maine	971,000	211,300	21.8
Maryland	3,715,000	2,741,400	73.8
Massachusetts	5,432,000	392,400	7.2
Michigan	8,641,000	5,453,400	63.1
Minnesota	3,586,000	1,838,500	51.3

COMMUNITY	DATE
PLFASANT HILL	5 65
PLEASANTON	3 54
PORT CHICAGO	5 65
PORT COSTA	5 65
ROSEMONT	2 56
ROSEVILLE	8 60
SAN BRUNO	7 55
SAN CARLOS	7 55
SAN FRANCISCO	7 55
S JOSE EVERGREEN	9 65
SAN LUIS OBISPO	8 54
SAN MATEO	7 55
SCOTIA	10 62
SO SAN FRANCISCO	7 55
VALLFJO	11 54
VINF HILL	5 65

COLORADO

AURORA	5 54
BERTHOUD	6 60
CRAIG	4 53
DELTA	1 56
DENVER	5 54
DURANGO	5 57
EDGEWATER	5 54
EVANS	3 55
FORT COLLINS	4 67
GRAND JUNCTION	7 51
GREELEY	3 55
LAFAYETTE	8 52
LAKWOOD	5 54
LONGMONT	9 58
LOUISVILLE	4 53
LOVELAND	6 54
MONTE VISTA	7 60
MONTROSE	4 53
PALISADE	12 52
RIFLE	6 56
SHERIDAN	5 54
TIMNATH	3 55
WALDEN	9 58
WHEAT RIDGE	5 54
WINDSOR	3 55

COMMUNITY	DATE
CONNECTICUT	
BERLIN	12 50
BETHANY	2 67
BLOOMFIELD	1 60
BRANFORD	2 67
BRIDGEPORT	2 67
BRISTOL	7 60
CHESHIRE	2 67
CLINTON	11 67
CROMWELL	6 51
DARIEN	3 67
EAST HARTFORD	1 60
EAST HAVEN	2 67
EAST WINDSOR PT	11 67
EASTON	2 67
ELLINGTON PT	11 67
ENFIELD PT	11 67
FAIRFIELD	2 67
GLASTONBURY	1 60
GREENWICH	3 67
GUILFORD	11 67
HAMDEN	2 67
HARTFORD	1 60
MADISON	11 67
MANSFIELD ST SCH	11 50
MIDDLETOWN	10 60
MILFORD	2 67
MONROE	2 67
MYSTIC	4 53
NEW BRITAIN	12 50
NEW CANAAN	7 58
NEW HAVEN	2 67
NEWINGTON	1 60
NORTH BRANFORD	2 67
NORTH HAVEN	2 67
NORWALK PT	12 67
OLD SAYBROOK	11 67
ORANGE	2 67
ROCKY HILL	1 60
SHELTON	2 67
SOUTH WINDSOR	11 67
SOUTHBURY TR SCH	4 45
STAMFORD PT	3 67
STONINGTON BORO	4 53
STONINGTON TOWN	4 53
STRATFORD	2 67
SUFFIELD	11 66
TORRINGTON	3 58
TRUMBULL	2 67

COMMUNITY	DATE	COMMUNITY	DATE
VERNON	11 67	KEY WEST	1 63
WEST HARTFORD	1 60	MEDLEY	11 64
WEST HAVEN	2 67	MELBOURNE	11 66
WEST MYSTIC	4 53	MELBOURNE BEACH	11 66
WESTBROOK	11 67	MIAMI	4 52
WESTON	2 67	MIAMI BEACH	4 52
WESTPORT	2 67	MIAMI SHORES	4 52
WETHERSFIELD	1 60	MIAMI SPRINGS	4 52
WILLIMANTIC	9 58	NAPLES	10 51
WILTON	2 67	NORTH BAY VILLAGE	4 52
WINDSOR	1 60	OCALA	11 56
WINDSOR LOCKS	11 67	ORLANDO	11 56
WOODBRIDGE	2 67	ORMOND BEACH	8 61
		PALATKA	10 64
		ROCKLEDGE	11 55
DELAWARE		SANFORD	1 66
		SATELLITE BEACH	11 66
		SOUTH MIAMI	4 52
LEWES	2 64	SURFSIDE	4 52
NEWMARK	11 50	SWEETWATER	5 61
SELBYVILLE	5 56	WEST MELBOURNE	11 66
WILMINGTON	1 60	WEST MIAMI	4 52
DIST COLUMBIA		GEORGIA	
WASHINGTON D C	6 52	ACWORTH	6 54
		ALBANY	9 53
FLORIDA		ALDORA	5 55
		ATHENS	5 51
		AUGUSTA	7 55
		AUSTELL	4 62
		AVONDALE ESTATES	4 51
		BALDWIN	10 57
		BARNESVILLE	5 55
		BATTERY ST HOSP	6 52
		BLAKELY	10 65
		BLANDVILLA	4 56
		BOGART	5 51
		BRIGHTON VILLAGE	7 57
		BUFORD	4 60
		CALHOUN	5 57
		CAMILLA	1 66
		CANTON	5 56
		CANTON COTTON MIL	11 64
		CARTERSVILLE	4 56
		CATOOSA COUNTY PT	9 52
		CELENESE VILLAGE	6 52
BAL HARBOR ISLAND	4 52		
BELLE GLADE	2 56		
CANOVA BEACH	11 66		
CHOSEN	2 56		
CLEWISTON	10 51		
COCOA	10 55		
COCOA BEACH	11 55		
CORAL GABLES	4 52		
EAU GALLIE	6 67		
EL PORTAL	4 52		
FORT PIERCE	6 63		
GAINESVILLE	10 49		
HIALEAH	4 52		
INDIALANTIC	11 66		
INDIAN HAR BEACH	11 66		
KENDALL	11 66		

POPULATION ON PUBLIC WATER SUPPLIES

States	Total ^{2/}	Using Controlled Fluoridation ^{3/}	Using Natural Fluoridation ^{4/}	Using Nat. and Controlled Fl.
New York	16,137,400	11,963,900	24,000	11,987,900
North Carolina	2,559,400	1,807,200	42,400	1,849,600
North Dakota	337,800	247,900	33,300	281,200
Ohio	8,153,700	3,142,400	266,500	3,408,900
Oklahoma	1,897,200	1,023,500	351,300	1,374,800
Oregon	1,529,900	269,000	21,800	290,800
Pennsylvania	9,353,500	4,233,100	--	4,233,100
Rhode Island	806,000	723,100	1,900	725,000
South Carolina	1,465,100	638,500	64,300	702,800
South Dakota	393,000	84,600	84,600	169,200
Tennessee	2,545,800	1,620,500	--	1,620,500
Texas	8,812,400	2,410,000	3,990,900	6,400,900
Utah	956,600	22,000	23,800	45,800
Vermont	244,700	57,700	--	57,700
Virginia	2,925,300	2,580,800	63,800	2,644,600
Washington	2,558,100	266,000	163,800	429,800
West Virginia	1,106,600	876,700	1,600	878,300
Wisconsin	2,721,200	2,393,100	93,200	2,486,300
Wyoming	234,300	28,100	58,300	86,400
Puerto Rico	1,960,300	1,808,800	--	1,808,800

PERCENTAGE OF POPULATION ON PUBLIC WATER SUPPLIES

Using Controlled Fluoridation	Using Natural Fluoridation	Using Nat. and Controlled Fl.
74.1	0.2	74.3
70.6	1.7	72.3
73.4	9.9	83.3
38.5	3.3	41.8
54.0	18.5	72.5
17.6	1.4	19.0
45.3	--	45.3
89.7	0.2	89.9
43.6	4.4	48.0
21.5	21.5	43.0
63.7	--	63.7
27.3	45.3	72.6
2.3	2.5	4.8
23.6	--	23.6
88.2	2.2	90.4
10.4	6.4	16.8
79.2	0.2	79.4
88.0	3.4	91.4
12.0	24.9	36.9
92.3	--	92.3

- 1/ Includes adjustments for population growth based on U.S. Census estimates.
- 2/ Bureau of the Census: United States Census of Housing; 1960, Series HC (1), Nos. 1-52
- 3/ Data on fluoridation reported to the Division of Dental Health, United States Public Health Service, by State Dental Directors. Information on fluoridation in military areas is supplied by the Department of Defense.
- 4/ Based on 1965-1966 Survey of all communal water supplies having 0.7 ppm or more natural fluoride. For those states which did not submit new information, 1956 data were used.

TABLE 1 - POPULATION ON PUBLIC WATER SUPPLIES IN THE UNITED STATES AND PUERTO RICO USING CONTROLLED AND NATURAL FLUORIDATION 1/
December 31, 1967

States	POPULATION ON PUBLIC WATER SUPPLIES				PERCENTAGE OF POPULATION On Public Water Supplies		
	Total 2/	Using Controlled Fluoridation 3/	Using Natural Fluoridation 4/	Using Nat. and Controlled Fl.	Using Controlled Fluoridation	Using Natural Fluoridation	Using Nat. and Controlled Fl.
Total	155,218,500	71,916,700	10,009,000	81,925,700	46.3	6.5	52.8
Alabama	2,253,700	829,900	24,400	854,300	36.8	1.1	37.9
Alaska	152,100	116,200	--	116,200	76.4	--	76.4
Arizona	1,465,200	15,600	111,200	126,800	1.1	7.6	8.7
Arkansas	1,070,900	568,000	12,500	580,500	53.0	1.2	54.2
California	17,981,000	1,921,600	474,700	2,396,300	10.7	2.6	13.3
Colorado	1,636,300	854,100	567,500	1,421,600	52.2	34.7	86.9
Connecticut	2,356,400	1,684,200	2,000	1,686,200	71.5	0.1	71.6
Delaware	390,100	211,200	--	211,200	54.1	--	54.1
District of Columbia	810,600	810,600	--	810,600	100.0	--	100.0
Florida	4,681,300	1,084,300	375,200	1,459,500	23.2	8.0	31.2
Georgia	3,153,400	1,328,100	76,600	1,404,700	42.1	2.4	44.5
Hawaii	720,400	94,500	--	94,500	13.1	--	13.1
Idaho	460,900	84,900	127,300	212,200	18.4	27.6	46.0
Illinois	9,246,000	6,539,400	735,200	7,274,600	70.7	8.0	78.7
Indiana	3,315,300	2,488,600	269,200	2,757,800	75.1	8.1	83.2
Iowa	1,879,600	1,128,200	473,200	1,601,400	60.0	25.2	85.2
Kansas	1,736,100	803,200	176,800	980,000	46.3	10.2	56.5
Kentucky	1,828,700	1,411,300	13,600	1,424,900	77.2	0.7	77.9
Louisiana	2,768,500	163,400	94,000	257,400	5.9	3.4	9.3
Maine	581,800	210,600	700	211,300	36.2	0.1	36.3
Maryland	2,902,700	2,709,700	31,700	2,741,400	93.4	1.1	94.5
Massachusetts	5,053,000	392,400	--	392,400	7.8	--	7.8
Michigan	6,056,500	5,312,200	141,200	5,453,400	87.7	2.3	90.0
Minnesota	2,167,000	1,804,200	34,300	1,838,500	83.2	1.6	84.8
Mississippi	1,183,900	243,800	72,200	316,000	20.6	6.1	26.7
Missouri	3,401,900	1,856,800	110,900	1,967,700	54.6	3.2	57.8
Montana	473,800	37,600	139,000	176,600	8.0	29.3	37.3
Nebraska	1,030,700	61,800	65,000	126,800	6.0	6.3	12.3
Nevada	383,600	7,200	16,800	24,000	1.9	4.4	6.3
New Hampshire	454,600	47,700	4,300	52,000	10.5	0.9	11.4
New Jersey	6,189,600	812,000	77,400	889,400	13.1	1.3	14.4
New Mexico	733,900	86,500	496,600	583,100	11.8	67.7	79.5

46

COMMUNITY	DATE	COMMUNITY	DATE
CHAMBLEE	4 51	LAGRANGE	4 56
CHATTAHOOGA VAL	9 52	LAKEVIEW	9 52
CHICOPEE	6 52	LINWOOD	2 60
CLARKDALE	4 62	MADISON	2 64
CLARKESVILLE	5 64	MANCHESTER	4 60
CLARKSTON	4 51	MARIETTA	5 54
CLERMONT	6 52	MARTHA MILLS	7 61
COBB COUNTY PT	6 54	MILLEDGEVILLE	11 64
COHUTTA	4 67	MILSTEAD	12 63
CONYERS	12 63	MONROE	8 52
CORDELE	4 56	MCNTEZUMA	3 60
CORNELIA	10 57	MONTICELLO	5 59
COVINGTON	5 60	MORROW	8 65
CUMMING	8 59	MOUNT AIRY	10 57
DALTON	4 67	MOUNTAIN PARK	6 54
DAMNVILLE	4 67	MOUNTAIN VIEW	8 65
DECATUR	4 51	NAOMI	2 60
DONALSONVILLE	11 64	NEWMAN	7 58
DORAVILLE	4 51	NOBLE	2 60
DOUGLAS	12 63	NORTH ATLANTA	4 51
DUBLIN	2 60	NORTH CANTON	5 56
EAST GRIFFIN	10 54	DAKWOOD	6 52
EASTMAN	11 56	OXFORD	5 60
EATONTON	2 60	PERRY	1 58
ELBERTON	12 57	PINE LAKE	4 51
ELIZABETH	6 54	PLAINVILLE	8 57
ELLENWOOD	8 65	POWDER SPRINGS	6 54
EXPERIMENT	10 54	PRINCETON	5 51
FAIRVIEW	9 52	RESACA	8 57
FITZGERALD	5 57	REST HAVEN	4 60
FLEMING HEIGHTS	7 55	REX	8 65
FLOYD COUNTY PT	6 52	REYNOLDS	11 64
FORSYTH	6 57	RICHMOND CO PT	12 62
FORSYTH MILL VILL	7 57	RIVERDALE	8 65
FORT OGLETHORPE	9 52	ROCHELLE	3 66
FORT VALLEY	6 55	ROCK SPRING	2 60
GAINESVILLE	6 52	ROCKY FACE	4 67
GARDEN LAKES	6 52	ROME	6 52
GRACEWOOD ST HOSP	12 61	ROSSVILLE	9 52
GRIFFIN	10 54	ROYSTON	10 65
HARTWELL	7 65	SCOTTDALE	4 51
HEBARDVILLE	1 55	SHANNON	7 65
HIGH POINT	9 52	SMYRNA	5 54
HOGANSVILLE	9 55	SOUTH CANTON	5 56
HOLLY SPRINGS	5 56	SPRING PLACE	4 67
HULL	5 51	STATESBORO	10 55
JONESBORO PT	8 65	STOCKBRIDGE	8 65
KENNESAW	5 54	SUGAR VALLEY	8 57
LAFAYETTE	2 60	SYLVESTER	1 64

7

COMMUNITY	DATE
THOMASTON	6 61
THOMASVILLE	11 54
TOCCOA	5 61
TUCKER	4 51
TUNNEL HILL	4 67
VALDOSTA	4 54
VARNELL	4 67
WADLEY	8 65
WALLACEVILLE	9 52
WARM SPRINGS	10 62
WARNER ROBINS	11 62
WAY CROSS	1 55
WAYNESBORO	3 63
WEST POINT	4 57
WHITEHALL	5 51
WINTERVILLE	5 51
WOODSTOCK	6 54

HAWAII

MAUNALO A MOLOKAI	9 61
-------------------	------

IDAHO

BONNERS FERRY	3 52
BURLEY	8 56
COUNCIL	1 54
JEROME	7 58
KOOTENAI	4 52
LEWISTON	6 47
MCCALL	11 52
MERIDIAN	12 54
MONTEPELIER	7 53
MOUNTAIN HOME	11 57
OROFINO	3 54
PONDERAY	4 52
PRESTON	1 52
SALMON	9 52
SANDPOINT	4 52
SHOSHONE	7 55
TWIN FALLS	2 55

COMMUNITY	DATE
ILLINOIS	
ALBION	1 68
ALSIP	5 56
AMBOY	6 60
ASHLAND	7 67
ASSUMPTION	9 51
AVISTON	7 67
BANNOCKBURN	12 55
BARTLETT	10 67
BARTONVILLE	10 58
BECKEMEYER	6 52
BEDFORD PARK	5 56
BELGIUM	12 55
BELLEVUE	10 58
BERKLEY	8 56
BERWYN	8 56
BLACKHAWK HEIGHTS	10 64
BLUE ISLAND	5 56
BLUFORD	4 65
BONNIE BRAE W D	12 67
BOURBONNAISE	1 64
BRADLEY	1 64
BREESE	3 56
BRIDGE VIEW	5 61
BRIDGEPORT	7 53
BROADVIEW	8 56
BROOKFIELD	8 56
BROWNS	1 68
BURNHAM	5 56
CALUMET CITY	5 56
CALUMET PARK	5 56
CANTON	6 67
CARBONDALE	7 52
CARLYLE	6 52
CARPENTERSVILLE	11 66
CARY	12 66
CASEY	8 52
CATLIN	6 60
CENTRAL CITY	1 67
CENTRALIA	1 67
CHARLESTON	12 65
CHESTER	12 51
CHICAGO	8 56
CHICAGO RIDGE	4 46
CICERO	8 56
CLARENDON HILLS	7 59
CLAYTON	3 60
COLP	10 62
COUNTRYSIDE	65

**Summary
of
Fluoridation Statistics**

COMMUNITY	DATE	COMMUNITY	DATE
CRAB ORCHARD	53	HOOPESTON	2 67
CROPPERS	9 62	ILLIOPOLIS	12 67
DANVILLE	12 55	IRVINGTON	1 67
DAWSON	12 67	JACKSONVILLE	8 56
DECATUR	8 60	JERSEYVILLE	11 64
DEERFIELD	12 55	JUNCTION CITY	1 67
DEKALB	3 67	JUSTICE	66
DES PLAINES	66	KANKAKEE	1 64
DESOTO	7 52	KENILWORTH	1 53
DIXMOOR	4 54	LA GRANGE	5 61
DOLTON	5 56	LA GRANGE PARK	8 56
DOWELL	7 62	LA SALLE	3 57
DOWNERS GROVE	5 67	LAGRANGE HIGHLAND	12 67
DU QUOIN	6 62	LAKE BLUFF	11 60
EAST GALESBURG	11 61	LAKE FOREST	12 58
EAST HAZELCREST	5 56	LAKESIDE	10 67
EATON	7 67	LANARK	1 59
EFFINGHAM	10 63	LANSING	2 53
ELGIN	8 67	LAWRENCEVILLE	7 53
ELIZABETH TOWN	11 58	LEBANON	4 59
ELMWOOD PARK	8 56	LEROY	1 53
ENERGY	9 62	LEYDEN TWP PART	12 60
EUREKA	1 60	LINCOLNWOOD	8 56
EVANSTON	2 47	LYONS	5 61
EVERGREEN PARK	5 56	MARION	5 62
FOREST PARK	8 56	MARKHAM	4 54
FOREST VIEW	5 56	MATTESON	4 57
FRANKLIN	10 67	MAYWOOD	8 56
FRANKLIN GROVE	7 62	MCCOOK	8 56
FRANKLIN PARK	8 56	MCHENRY	2 63
FREEMANSPUR	9 62	MELROSE PARK	8 56
FREEPORT	9 66	MERRIONETTE PARK	5 56
GALENA	12 65	MIDLOTHIAN	5 56
GALESBURG	11 61	MOLINE	3 55
GARDEN HOME	66	MORRIS	5 67
GLENCOE	4 56	MORTON GROVE	2 54
GLENVIEW	12 58	MT VERNON	4 65
GOLF	2 54	MT ZION	10 62
GREENVILLE	11 58	MURDALE	56
HARRISBURG	5 67	MURPHYSBORO	9 60
HARVEY	4 54	NASHVILLE	12 56
HARWOOD HEIGHTS	8 56	NEWTON	3 54
HAZELCREST	4 54	NILES	8 56
HEGELER	12 55	NORMAL	12 53
HERRIN	9 62	NORRIDGE	8 56
HIGHLAND PARK	12 55	NORTH LAKE	8 56
HILLSIDE	8 56	NORTH RIVERSIDE	8 56
HODGKINS	12 64	NORTHBROOK	4 56
HOMETOWN	5 56	NORTHFIELD	12 52

COMMUNITY	DATE
OAK LAWN	5 56
OAK PARK	8 56
OBLONG	11 65
ODIN	1 67
OKAWVILLE	1 68
ORION	9 52
PARK FOREST	12 52
PARK RIDGE	8 56
PAW PAW	9 59
PEORIA	10 58
PHOENIX	4 54
PINCKNEYVILLE	8 59
PITTSFIELD	2 63
POSEN	4 54
POTOMAC	3 63
QUINCY	4 54
RANKIN	1 60
RANTOUL	5 65
RICHVIEW	1 67
RIVER FOREST	8 56
RIVER GROVE	8 56
RIVERDALE	5 56
RIVERSIDE	8 56
ROBBINS	5 56
ROBINSON	11 65
ROCK ISLAND	6 63
ROCKFORD	10 66
ROSEMONT	5 61
ROSICLARE	11 58
ROSSVILLE	5 62
SALEM	10 58
SANDOVAL	1 67
SCHILLER PARK	8 56
SESSER	11 54
SHAWNEETOWN	10 65
SKOKIE	2 47
SOUTH HIGHWAY	55
SOUTH HOLLAND	4 54
SO JACKSONVILLE	8 56
SOUTH STICKNEY	55
SPARTA	3 54
ST ELMO	11 66
ST JOHNS	10 62
STEELVILLE	12 57
STEGER	10 67
STICKNEY	5 56
STONE CHURCH	11 58
STONE PARK	8 56
SULLIVAN	2 61

COMMUNITY	DATE
SUMMIT	5 56
SUMNER	7 53
TAMAROA	7 62
TAYLORVILLE	5 60
TILTON	12 55
TINLEY PARK	7 66
TOLEDO	12 58
VALIER	11 54
VANDALIA	5 67
VERGENNES	9 60
VIENNA	1 67
WALNUT HILL	1 67
WAMAC	1 67
WARREN	5 66
WAUKEGAN	3 52
WAVERLY	10 67
WEST FRANKFORT	5 65
WESTCHESTER	8 56
WESTVILLE	12 55
WHEATON	7 63
WHEELING	2 63
WHITE HALL	10 62
WILLOW SPRINGS	6 66
WILMETTE	12 58
WINNETKA	12 52
WOODSTOCK	9 66
YORK CENTER	3 54

INDIANA

ANDERSON	8 63
AURORA	9 67
BATESVILLE	4 52
BEDFORD	1 52
BEECH GROVE	8 51
BEN DAVIS	8 51
BENNETSVILLE	1 67
BLACK OAK	2 53
BLOOMFIELD	11 52
BOONVILLE	12 67
BRAZIL	1 61
BRETZVILLE	8 51
BROOKSIDE	51
BROOKSTON	1 67
CAMBRIDGE CITY	1 67
CARMEL	11 56
CHARLESTOWN	2 66

COMMUNITY	DATE
RINCON	57
RIO GRANDE	1 54
SABANA GRANDE	12 55
SALINAS	57
SAN GERMAN	1 55
SAN JUAN	1 54
SAN LORENZO	3 60
SAN SEBASTIAN	2 61
SANTA ISABEL	56
TOA ALTA	1 54
TOA BAJA	1 54
TRUJILLO ALTO	1 54
UTUADO	12 55
VEGA ALTA	57
VEGA BAJA	2 63
VIEQUES	8 57
VILLALBA	2 57
YABUCOA	55
YAUCO	2 59

COMMUNITY	DATE	COMMUNITY	DATE	COMMUNITY	DATE	COMMUNITY	DATE
WASHBURN	1 67	ARROYO	1 55	CLARKSVILLE	10 59	LAGRANGE	11 56
WATERLOO	12 64	BARCELONETA	3 57	COALMONT	4 54	LAMAR	7 63
WATERTOWN	12 50	BARRANQUITAS	5 56	COLUMBUS	1 52	LAURENCEVILLE	4 57
WAUNAKEE	4 51	BAYAMON	1 54	CORYDON	5 66	LINCOLN CITY	12 67
WAUNONA	6 48	CABO ROJO	56	CRAWFORDSVILLE	12 64	LINCOLN GARDENS	56
WAUPUN	11 50	CAGUAS	1 55	CROWS NEST	7 58	LOGANSPOUT	12 56
WAUSAU	9 52	CAMUY	8 57	CULVER	1 53	LONG BEACH	4 52
WAUWATOSA	64	CAROLINA	1 54	DALE	7 63	LYNDHURST	7 58
WEST ALLIS	7 53	CATANO	1 54	DELPHI	9 65	LYONS	4 52
WEST BARABOO	5 49	CAYEY	5 56	DILLSBORO	9 67	MALTERSVILLE	8 51
WEST BEND	8 50	CEIBA	56	DUNE ACRES	12 67	MAPLEWOOD PARK	51
WEST MILWAUKEE	7 53	CIALES	5 58	EAST CHICAGO	7 66	MARIAH HILL	7 63
WEST SALEM	1 67	CIDRA	6 58	EAST GARY	56	MARION	11 52
WESTBY	2 51	COAMO	56	EDGEWOOD	8 51	MARS HILL	8 51
WESTPORT TWP	6 48	COMERIO	3 67	ELKHART	6 53	MARTINSVILLE	4 53
WEYAUWEGA	1 54	COROZAL	1 55	EVANSVILLE	10 63	MAYWOOD	9 57
WHITEFISH BAY	7 53	DORADO	1 54	FLINT LAKE WATER	10 52	MCCUTCHAN	65
WHITEHALL	6 51	FAJARDO	56	FOLSOMVILLE	12 67	MEMPHIS	67
WHITEWATER	1 60	GUANICA	5 57	FORT WAYNE	12 51	MERIDIAN HILLS	9 57
WILLIAMS BAY	10 65	GUAYAMA	1 55	FORTVILLE	12 56	MERRILLVILLE	65
WILTON	6 66	GUAYANILLA	8 57	GARY	11 56	MICHIGAN CITY	4 52
WINDSOR	5 65	GUAYNABO	1 54	GENTRYVILLE	12 67	MICKLEYVILLE	8 51
WIOTA	12 66	GURABO	1 55	GRANDVIEW	10 67	MIDWAY	12 67
WISCONSIN DELLS	3 64	HATILLO	8 57	GREEN ACRES	65	MISHAWAKA	10 64
WISCONSIN RAPIDS	1 51	HORMIGUEROS	4 57	GREENDALE	4 57	MONON	2 59
WONEWOC	3 53	HUMACAO	1 55	GREENSBURG	4 53	MONTGOMERY	4 58
		ISABELA	1 55	GRIFFITH	11 56	MONTPELIER	10 67
		JAYUYA	12 55	GUILFORD	4 57	MOORESVILLE	7 67
WYOMING		JUANA DIAZ	2 57	HAGERSTOWN	10 55	MOROCCO	7 66
		JUNCOS	2 57	HAMBURG	1 67	MT MARIAH	2 66
EAST THERMOPOLIS	2 54	LAJAS	1 55	HAMMOND	2 53	MT VERNON	11 56
LARAMIE	5 52	LARES	12 55	HARMONY	1 61	MUNCIE	1 57
SARATOGA	5 59	LAS MARIAS	12 55	HEILMAN	12 67	MUNSTER	2 53
SINCLAIR	1 52	LAS PIEDRAS	1 55	HENRYVILLE	67	NABB	2 66
THERMOPOLIS	2 54	LOIZA	1 54	HIGHLAND	2 53	NEW ALSACE	4 57
WORLAND	6 66	LUQUILLO	5 57	HOBART	11 56	NEW CARLISLE	1 53
		MANATI	56	HOLLAND	11 65	NEW CASTLE	8 54
PUERTO RICO		MARICAO	12 55	HOMECROFT	9 57	NEW CHICAGO	56
		MAUNABO	4 57	HUNTINGBURG	8 51	NEW HAVEN	63
ADJUNTAS	9 62	MAYAGUEZ	1 55	HYMERA	4 54	NEW MARKET	2 66
AGUADA	1 55	MOCA	1 55	INDIANAPOLIS	8 51	NEWBURGH	3 66
AGUADILLA	1 55	MOROVIS	58	JASONVILLE	4 54	NORTH CROWS NEST	7 58
AGUAS BUENAS	2 57	NAGUABO	12 55	JASPER	9 58	NORTH JUDSON	5 57
AIBONITO	8 61	NARANJITO	2 59	JEFFERSONVILLE	10 59	NORTH VERNON	8 64
ANASCO	5 58	ORCOVIS	8 57	KENDALLVILLE	4 58	NORTHWOOD	56
ARECIBO	1 55	PATILLAS	8 57	KNIGHTSVILLE	1 61	OAK PARK	65
		PENUELAS	4 64	KOKOMO	7 52	OGDON DUNES	2 63
		PONCE	1 55	LA PORTE	9 54	OLDENBURG	4 52
		QUEBRADILLAS	1 55	LAFAYETTE	5 53	OOLITIC	1 52

COMMUNITY	DATE	COMMUNITY	DATE	COMMUNITY	DATE	COMMUNITY	DATE
OSGOOD	12 66	WEST LAFAYETTE	10 55	MARSHALL	1 66	PLAIN	4 63
OTISCO	2 66	WILLIAMS CREEK	8 51	MARSHFIELD	10 50	PLATTEVILLE	10 51
PAOLI	5 65	WINAMAC	5 58	MAYVILLE	9 50	PLEASANT PRAIRIE	11 64
PARKERSDALE	51	WOODRUFF PLACE	8 51	MAZOMANIE	9 51	PLYMOUTH	3 66
PORTAGE	56	YORKVILLE	4 57	MCFARLAND	5 63	PORT EDWARDS	7 54
POTTAWATTAMIE PT	4 52	ZIONSVILLE	12 51	MENASHA	8 50	PORT WASHINGTON	9 50
PRINCETON	3 57			MENOMONEE FALLS	9 51	PORTAGE	3 51
QUEENSVILLE	8 64			MERRILL	1 62	POTOSI	8 62
RENSSELAER	4 65	IOWA		MERRIMAC	6 67	POYNETTE	10 52
RICHMOND	5 63			MIDDLETON	6 50	PRAIRIE DU SAC	10 51
ROCHESTER	7 65			MILTON	10 53	RACINE	3 50
ROCKPORT	4 61	ALGONA	4 59	MILTON JUNCTION	2 61	RANDOLPH	1 66
RUSHVILLE	10 58	AMES	2 57	MILWAUKEE	7 53	REEDSBURG	2 50
SALEM	2 67	APLINGTON	1 67	MINERAL POINT	1 54	REWEY	10 67
SANTA CLAUS	7 63	AUDUBON	5 53	MONDOVI	2 62	RHINELANDER	5 50
SCIPIO	8 64	AVOCA	8 64	MONONA	10 56	RICE LAKE	1 52
SCOTTSBURG	67	BANCROFT	4 63	MONROE	5 66	RICHLAND CENTER	12 49
SELLERSBURG	67	BEACON	2 65	MONTFORT	6 67	RIO	12 61
SEYMOUR	2 54	BELMOND	8 64	MONTICELLO	9 64	RIPON	6 51
SHELBYVILLE	9 65	BETTENDORF	7 52	MORRISONVILLE	9 62	RIVER FALLS	12 62
SOUTH BEND	8 67	BOONE	9 61	MOSINEE	3 53	ROCK SPRINGS	1 67
SOUTH WHITLEY	4 63	BURLINGTON	4 63	MOUNT HOPE	1 67	ROTHSCHILD	9 64
SOUTHPORT	8 51	CARLISLE	12 64	MOUNT HOREB	2 52	SAUK CITY	12 66
SPEED	67	CEDAR FALLS	9 58	MT PLEASANT TWP	3 50	SHEBOYGAN	2 46
ST ANTHONY	8 51	CEDAR RAPIDS	5 52	MUKWONAGO	5 49	SHEBOYGAN FALLS	2 46
ST JOSEPH	1 67	CENTER POINT	3 66	MUSCODA	7 65	SHELL LAKE	5 52
ST MARKS	8 51	CENTERVILLE	6 62	NEENAH	3 50	SHOREWOOD	7 53
ST PETER	4 57	CHARITON	12 58	NEILLSVILLE	12 54	SHOREWOOD HILLS	6 48
SUNNYBROOK	51	CLARINDA	9 52	NEKDOSA	1 59	SHULLSBURG	7 56
SUNNYMEAD	51	CLEAR LAKE	4 63	NEOPIT	1 51	SOLDIERS GROVE	1 50
TENNYSON	12 67	CLINTON	9 65	NEW GLARUS	2 52	SOMERS SAN DIST #1	11 64
TOPEKA	65	CLIVE	9 59	NEW HOLSTEIN	9 53	SOUTH LAWN S D	3 50
TURKEY CREEK	56	CORNING	7 58	NEW RICHMOND	7 60	SOUTH MILWAUKEE	6 52
VALPARAISO	10 52	COUNCIL BLUFFS	8 62	NORTH BAY S D	3 50	SPARTA	10 51
VERNON	9 64	CRESCO	6 60	NORTH FREEDOM	11 63	SPOONER	5 52
VERNON ACRES	8 51	CRESTON	4 53	NORTH HUDSON	2 64	SPRING GREEN	12 51
VEVAY	4 55	DAVENPORT	7 52	NORTH PARK S D	3 50	ST CROIX FALLS	4 67
VIENNA	11 67	DECORAH	12 63	OCONOMOWOC	12 53	ST FRANCIS	7 53
VIKING VILLAGE	56	DENISON	11 64	OCONTO FALLS	2 67	STITZER	1 67
VINCENNES	2 67	DES MOINES	9 59	OMRO	3 59	STOUGHTON	9 49
WABASH	10 58	DUBUQUE	10 51	OREGON	2 50	STRUM	1 67
WALFORD MANOR	65	EAGLE GROVE	1 53	ORFORDVILLE	9 51	STURGEON BAY	5 62
WALKERTON	2 53	ELDORA	10 65	OSCEOLA	8 53	STURTEVANT	3 50
WARREN	67	ELK HORN	6 66	OSHKOSH	1 50	SUN PRAIRIE	3 50
WARREN PARK	9 57	EMMETSBURG	3 55	PALMYRA	3 67	TENNYSON	8 63
WATHEN HEIGHTS	65	ESTHERVILLE	3 58	PARDEEVILLE	5 65	TOMAHAWK	6 51
WAYNE DALE	7 58	FAIRFIELD	12 52	PARK FALLS	10 63	TREMPEALEAU	11 52
WAYNETOWN	12 56	GLENWOOD	10 59	PEWAUKEE	1 54	TURTLE TWP	4 49
WEISBURG	4 57	GREENFIELD	8 62	PHILLIPS	11 50	TWO RIVERS	5 53

COMMUNITY	DATE	COMMUNITY	DATE	COMMUNITY	DATE	COMMUNITY	DATE
BARNEVELD	4 65	FALL RIVER	9 62	GUTHRIE CENTER	2 59	WAUKON	10 51
BEAVER DAM	3 51	FENNIMORE	11 61	HARLAN	5 57	WINDSOR HEIGHTS	9 59
BELLEVILLE	8 51	FITCHBURG SAN DIS	6 48	HARTLEY	8 52	WINTERSET	1 64
BELMONT	12 66	FOND DU LAC	7 50	HUMBOLDT	3 64	WOODWARD	9 67
BELOIT	4 49	FOOTVILLE	8 64	INDEPENDENCE	4 63		
BELOIT TWP	4 49	FORT ATKINSON	12 49	INDIANOLA	2 56		
BENTON	4 62	FOX LAKE	7 67	IOWA CITY	8 53	KANSAS	
BERLIN	10 51	FOX POINT	7 53	IOWA STATE UNIV	1 64		
BLACK EARTH	12 65	FREDERIC	9 63	JEFFERSON	3 60		
BLACK RIVER FALLS	5 53	FRIESLAND	10 61	KEOKUK	4 55	ARKANSAS CITY	6 53
BLAIR	7 51	GALESVILLE	9 51	LAKE CITY	5 65	ASHLAND	9 65
BLANCHARDVILLE	11 62	GARDEN VILLAGE	4 49	LAKE MILLS	2 65	BASSETT	12 52
BLOOMING GROVE	6 48	GILLETT	6 53	LAKE VIEW	6 60	BONNER SPRINGS	12 59
BLUE RIVER	5 63	GLENDALE	7 63	LAKESIDE	1 67	BURLINGTON	6 59
BOSCOBEL	3 52	GRANTSBURG	1 65	LAMBS GROVE	10 59	CHANUTE	10 56
BRODHEAD	12 64	GRATIOT	12 66	LAMONI	7 63	CLEARWATER	12 61
BROOKLYN	10 63	GREEN BAY	8 57	LIME SPRINGS	12 65	COFFEYVILLE	10 52
BROWN DEER	8 65	GREENDALE	7 64	MANCHESTER	12 52	COLONY	12 52
BURKE	6 48	GREENFIELD	7 64	MARION	11 63	COUNCIL GROVE	7 58
CALEDONIA	3 50	HARMONY GROVE SAN	11 64	MARSHALLTOWN	12 58	COUNTRYSIDE	2 66
CAMBRIA	3 66	HARTFORD	1 50	MONTICELLO	12 63	CULLEN VILLAGE	8 57
CAMBRIDGE	6 51	HAYWARD	6 51	MUSCATINE	5 66	EDWARDSVILLE	7 64
CASSVILLE	5 62	HAZEL GREEN	11 61	NEWTON	10 59	EL DORADO	10 52
CEDAR GROVE	2 52	HOLLANDALE	6 67	NORTHWOOD	6 66	ELLSWORTH	2 66
CEDARBURG	1 57	HORICON	5 52	ONAWA	10 67	EMPORIA	9 59
CLINTON	2 62	HUDSON	2 64	OAKLAND	6 62	EUREKA	5 58
COBB	10 62	HUSTISFORD	6 66	OSKALOOSA	2 65	FAIRWAY	2 66
COLOMA	8 56	JANESVILLE	2 49	OTTUMWA	1 58	FORT SCOTT	8 52
COLONIAL HEIGHTS	3 50	JEFFERSON	8 63	PELLA	11 59	FREDONIA	11 54
COLUMBUS	8 50	JOHNSON CREEK	1 62	PERRY	6 53	GARDNER	12 66
CORNELL	3 66	KENOSHA	11 64	PLEASANT HILL	9 59	GARNETT	6 52
COTTAGE GROVE	3 53	KESHENA	10 61	POSTVILLE	11 65	GAS CITY	12 52
CUBA CITY	5 53	KEWASKUM	11 62	RED OAK	3 62	HAYS	8 52
CUDAHY	10 66	KOHLER	9 63	RUTHVEN	1 68	HERINGTON	7 61
DANE	10 67	LA VALLE	12 66	SAC CITY	3 58	INDEPENDENCE	8 55
DARLINGTON	8 53	LAC DU FLAMBEAU	5 63	SHENANDOAH	8 62	IOLA	12 52
DE FOREST	8 52	LADYSMITH	1 66	SIGOURNEY	4 62	JUNCTION CITY	1 52
DEERFIELD	9 66	LAKE GENEVA	5 51	SIOUX CENTER	10 61	KANSAS CITY	7 64
DELAVAN	11 53	LAKE MILLS	7 62	SIOUX RAPIDS	11 59	LA HARPE	12 52
DICKEYVILLE	5 62	LANCASTER	2 61	SPENCER	8 64	LAWRENCE	3 53
DODGEVILLE	5 53	LAPHAM ORCH SAN D	7 53	ST ANSGAR	10 57	LEAWOOD	2 66
DURAND	9 63	LINDEN	6 66	STORM LAKE	1 67	LENEXA	8 62
EAST TROY	1 64	LIVINGSTON	6 65	TIPTON	7 62	LYONS	5 58
EAU CLAIRE	1 51	LODI	2 52	UNIVERSITY HEIGHT	8 53	MADISON	3 61
EDGAR	11 49	MADISON	6 48	UNIV OF IOWA	7 67	MANHATTAN	12 55
EDGERTON	10 50	MADISON TOWNSHIP	6 48	UNIVERSITY PARK	2 65	MARION	12 58
ELKHORN	4 48	MAPLE BLUFF	6 48	URBANDALE	9 59	MCCONNELL	63
ELMWOOD PARK	3 50	MARINETTE	3 51	VILLISCA	11 63	MERRIAM	2 66
EVANSVILLE	3 50	MARION	5 66	WATERLOO	12 66	MISSION	2 66

COMMUNITY	DATE
MISSION HILLS	2 66
MISSION WOODS	2 66
OLATHE	3 60
OSAGE CITY	2 67
OSAWATOMIE	8 54
OTTAWA	9 46
OVERLAND PARK	2 66
PAOLA	3 53
PARSONS	9 53
PAULINE	8 57
PHILLIPSBURG	4 61
PITTSBURG	7 67
PRAIRIE VILLAGE	2 66
QUINDARO TWP	7 64
ROELAND PARK	2 66
SENECA	8 52
SHAWNEE	2 66
SHAWNEE TWP	7 64
SOLDIER TWP	8 57
STAFFORD	7 62
TECUMSEH TWP	8 57
TOPEKA	8 57
WESTWOOD	2 66
WESTWOOD HILLS	2 66
WYANDOTTE TWP	7 64
YATES CENTER	2 55

KENTUCKY

ADAIRVILLE	10 65
AFLEX	4 53
ALBANY	11 65
ANCHORAGE	8 51
ASHLAND	11 52
AUDUBON PARK	8 51
BARDSTOWN	1 61
BARDWELL	4 57
BEATTYVILLE	5 58
BEECHWOOD CITY	8 51
BELLEMEADE	8 51
BELLEVUE	6 67
BELLEWOOD	8 51
BENTON	1 57
BEREA	3 62
BRIARWOOD	8 51
BROAD FIELDS	8 51
BROMLEY	6 67

COMMUNITY	DATE
BROWNSBORO CITY	8 51
BUECHEL	8 51
BURGIN	5 58
BURKESVILLE	10 53
CADIZ	1 65
CALHOUN	11 53
CALVERT CITY	2 60
CAMBRIDGE	8 51
CAMPBELLSVILLE	3 64
CARROLLTON	9 62
CENTRAL CITY	3 52
CHERRY WOOD	8 51
CHRISTOPHER	3 57
COLUMBIA	11 66
CORBIN	2 67
COVINGTON	6 67
CRESCENT SPRINGS	7 67
CUMBERLAND	12 54
CYNTHIANA	3 52
DANVILLE	7 54
DAWSON SPRINGS	8 65
DAYTON	6 67
DEVONDALE	8 51
DRUID HILLS	8 51
ELIZABETHTOWN	7 51
ELKTON	4 64
ELSMERE	7 67
EMINENCE	3 60
ERLANGER	7 67
FAIRMEADE	8 51
FERN CREEK	8 51
FLORENCE	7 67
FORT COVINGTON	6 67
FORT MITCHELL	7 67
FORT WRIGHT	7 67
FRANKFORT	9 57
FRANKLIN	5 52
GLASGOW	2 52
GRAYMOOR	8 51
GRAYSON	8 64
GREENSBURG	4 51
GREENVILLE	1 61
HARDINSBURG	10 64
HIGHLAND HEIGHTS	6 67
HARRODSBURG	5 58
HARTFORD	1 65
HAZARD	3 57
HENDERSON	3 62
HICKMAN	6 62

COMMUNITY	DATE
MASONTOWN	10 67
MATEWAN	2 53
MCCONNELL	4 53
MEADOWDALE	10 53
MILLARSVILLE	10 53
MILTON	8 62
MITCHELL HEIGHTS	4 53
MONTGOMERY	7 55
MORGANTOWN	2 61
MORRIS CREEK	7 55
MOUNT GAY	4 53
MOUNT HOPE	3 67
MUD FORK	4 53
NITRO	9 54
NORTH FORK	5 55
NUTTER FORT	1 54
OAK HILL	11 61
OAK WOOD	11 61
PARKERSBURG	8 53
PARKVIEW	6 59
PEACH CREEK	4 53
PECKS MILL	4 53
PETERSTOWN	9 65
PHILIPPI	5 64
PINCH	2 63
PINEVILLE	1 54
PLEASANT VALLEY	10 53
POCA	9 54
POINT PLEASANT	12 62
PRINCETON	10 54
PRUDENCE	11 61
QUINCY	9 54
RAND	9 54
RAVENSWOOD	1 55
REAM	5 56
RED JACKET	2 53
RED STAR	11 61
RIPLEY	3 51
RIVER LAKES ADDIT	11 54
RIVESVILLE	10 53
RONCEVERTE	12 67
ROWLESBURG	4 64
SCARBORO	11 61
SHREWSBURY	9 54
SISSONVILLE	6 63
SISTERSVILLE	6 53
SOUTH CHARLESTON	4 54
SPRING HILL	9 54
ST ALBANS	11 54

COMMUNITY	DATE
ST MARYS TR SCH	10 59
STALLINGS	4 53
STAR ACRES	2 54
STONEWOOD	1 54
SUMMERLEE	11 61
SUMMERSVILLE	10 62
SUMMIT PK WATER C	1 54
SUN VALLEY	11 54
TERRA ALTA	7 60
THORPE	5 56
TRIADELPHIA	9 50
UNION	7 55
UPPER ELKRIDGE	5 55
VALLEY GROVE	9 50
VIENNA	3 61
WAYNE	4 57
WEIRTON	4 51
WELCH	5 54
WELLSBURG	2 58
WEST LIBERTY	9 50
WEST LOGAN	4 53
WEST UNION	10 67
WHEATLAND	2 54
WHEELING	9 50
WHIPPLE	11 61
WHITES ADDITION	4 53
WILCOE	5 56
WILLIAMSON	4 53
WILLIAMSTOWN	7 52
WINFIELD	10 53
WINGROVE	11 61
WINIFREDE	9 54

WISCONSIN

ABBOTSFORD	10 66
ALBANY	2 63
ALMA	3 52
AMERY	2 52
ANTIGO	6 49
APPLETON	10 50
ARENA	6 66
ARGYLE	8 53
ARLINGTON	2 67
ASHLAND	10 49
BALSAM LAKE	11 66
BARABOO	5 49

COMMUNITY	DATE	COMMUNITY	DATE	COMMUNITY	DATE	COMMUNITY	DATE
MONTESANO	11 61	CROSS LANES	9 54	HIGHLAND	4 54	OWENSBORO	9 53
NORWOOD VILLAGE	2 52	DAKOTA	10 53	HODGENVILLE	12 62	PADUCAH	11 66
OAK HARBOR	11 55	DERKIN ADDITION	4 53	HOPKINSVILLE	8 51	PAINTSVILLE	4 52
POULSBO	11 59	DIAMOND	9 54	HOUSTON ACRES	8 51	PARIS	3 63
PULLMAN	2 56	DUNBAR	9 54	HUSTONVILLE	7 54	PARK HILLS	7 67
RAYMOND	3 63	EASTERN HEIGHTS	2 54	INDIANA HILLS	8 51	PARKSIDE	8 51
SOUTH BEND	5 63	ELBERT	5 56	IRVINE	1 65	PARKWAY VILLAGE	8 51
TOLEDO	1 66	ELKINS	3 59	JACKSON	5 63	PIKEVILLE	8 59
VANCOUVER	7 63	ELKRIDGE ADDITION	5 55	JEFFERSONTOWN	8 51	PINEVILLE	9 67
WINLOCK	8 66	FAIRMONT	10 53	JETT	9 57	PLYMOUTH VILLAGE	8 51
WOODLAND	12 56	FAIRVIEW	4 53	JUNCTION CITY	7 54	PRESTONSBURG	7 58
		FAYETTEVILLE	8 62	KEENELAND CITY	8 51	PRINCETON	6 66
		FILBERT	5 56	KENTON VALE	6 67	PROVIDENCE	7 66
WEST VIRGINIA		GARY MCDOWELL CO	5 56	KINGSLEY	8 51	RICHLAWN	8 51
		GAULEY BRIDGE	10 66	LA GRANGE	4 62	RICHMOND	8 67
		GLEN FERRIS	10 66	LAKESIDE	7 67	ROLLING FIELDS	8 51
ALPHEUS	5 56	GLEN JEAN	11 61	LANCASTER	12 52	RUSSELLVILLE	10 65
AMANDAVILLE	9 54	GLENVILLE	9 58	LANCER	7 58	SCOTTSVILLE	10 60
ANMOORE	1 54	GLENWOOD	1 67	LAWRENCEBURG	6 56	SENECA VISTA	8 51
ARACOMA	4 53	GORE COMMUNITY	1 54	LEBANON	3 60	SHELBY CITY	7 54
BARBOURSVILLE	3 53	GRAFTON	6 59	LECKIEVILLE	4 53	SHELBYVILLE	3 64
BARRACKVILLE	10 53	GRANT TOWN	10 53	LEXINGTON	4 54	SHEPHERDSVILLE	3 60
BECKLEY	3 63	GRANTSVILLE	1 58	LINCOLNSHIRE	8 51	SHIVELY	8 51
BELLE DUPONT CITY	9 54	HARRISVILLE	1 56	LONDON	8 67	SOUTH FT MITCHELL	7 67
BENTON FERRY	10 53	HARVEY	11 61	LOOKOUT HEIGHTS	7 67	SOUTH WILLIAMSON	4 53
BENWOOD	9 50	HENDERSON	4 53	LOTHAIR	3 57	SPRINGFIELD	1 58
BETHANY	9 50	HENLAWSON	4 53	LOUISA	1 62	SPRINGLEE	8 51
BETHLEHEM	9 50	HERNSHAW	9 54	LOUISVILLE	8 51	ST MATTHEWS	8 51
BLUEFIELD	7 53	HILL TOP	11 61	LUDLOW	6 67	STAFFORDSVILLE	4 52
BLUEVILLE	6 59	HOOVERSON HEIGHTS	3 66	LYNCH	6 57	STANFORD	5 66
BLUEWELL	1 67	HUGHESTON	7 55	LYNDON	8 51	STRATHMOOR GARDEN	8 51
BOOMER	10 66	HUNTINGTON	3 53	LYNNVIEW	8 51	STRATHMOOR MANOR	8 51
BRIDGEPORT	1 54	HURRICANE	11 57	MANCHESTER	8 65	STRATHMOOR VILL	8 51
BUCKHANNON	2 65	IAEGER	11 55	MARTIN	4 52	STURGIS	7 65
BURKE HOLLOW	5 55	INSTITUTE	9 54	MAYFIELD	9 52	TAYLORSVILLE	3 60
CAMERON	1 62	JANE LEW	10 62	MAYSVILLE	4 51	THEALKA	4 52
CEREDD	4 63	JUSTICE ADDITION	4 53	MEADOWVIEW ESTATE	8 51	VANCEBURG	10 58
CHARLESTON	4 54	KINGMONT	10 53	MIDDLETOWN	8 51	VERSAILLES	9 52
CHARLTON HEIGHTS	10 66	KINGWOOD	6 59	MIDWAY	8 66	WELLINGTON	8 51
CHERRY TREE	4 53	LENS CREEK	9 54	MINOR LANE HEIGHT	8 51	WEST LIBERTY	4 62
CHESAPEAKE	9 54	LEWISBURG	11 65	MOCKINGBIRD	8 51	WILDERS	6 67
CHESTER	56	LIBERTY ADDITION	1 54	MOORLAND CITY	8 51	WILLIAMSBURG	3 66
CITIZENS WATER CO	1 54	LILLY GROVE	10 54	MOREHEAD	6 53	WINCHESTER	6 61
CLARKSBURG	1 54	LOCHGELLY	11 61	MORGANTOWN	9 63	WINDY HILLS	8 51
CLAY	11 63	LOGAN	4 53	MT STERLING	3 60	WINSTON PARK	6 67
CLEARVIEW	9 50	LONDON	7 55	MURRAY	11 59	WOODLAWN PARK	8 51
CLENDENIN	1 60	MAN	9 59	NEW CASTLE	3 60		
COLFAX	10 53	MARMET	9 54	NICHOLASVILLE	9 65		
CORA	4 53	MARTINSBURG	2 54	NORBOURNE ESTATES	8 51		

COMMUNITY	DATE
LOUISIANA	
BAYOU CANE	1 56
BELLEROSE	9 60
BOURG	1 56
CHAUVIN	1 56
CUT OFF	4 54
DONNER	1 56
DULAC	1 56
GALLIANO	54
GHEENS	54
GIBSON	1 56
GOLDEN MEADOWS	54
GRAND ISLE	54
GRAY	1 56
HOUMA	1 56
JONESVILLE	11 61
KLOTZVILLE	9 60
KRAEMER	54
LABADIEVILLE	9 60
LAROSE	54
LOCKPORT	5 54
MATHEWS	54
MONTEGUT	1 56
NAPOLEONVILLE	9 60
PAINCOURTVILLE	9 60
PLATTENVILLE	9 60
RACELAND	54
RAYVILLE	3 64
SCHRIEVER	1 56
SUPREME	9 60
TERREBONNE #1	1 56
TERREBONNE #2 PT	1 56
TERREBONNE #3 PT	1 56
THIBODAUX	10 56

COMMUNITY	DATE
MAINE	
ASHLAND	11 66
BAILEYVILLE	4 55
BANGOR	1 67
BAR HARBOR	12 63
BELFAST	9 60
BENTON	1 65
BRADLEY	1 63
BKEWER	6 67
BRIDGTON	10 63

COMMUNITY	DATE
BRUNSWICK	8 55
CARIBOU	1 59
EAST MILLINOCKET	4 66
FAIRFIELD	1 65
FORT FAIRFIELD	12 59
HAMPDEN	10 65
JACKMAN	4 64
MACHIAS	4 66
MADAWASKA	4 60
MEXICO	1 67
MILFORD	1 63
MILLINOCKET	7 60
MOOSE RIVER	4 64
MOUNT DESERT	3 62
NORTH HAVEN	4 66
NORWAY	10 52
OLD TOWN	1 63
ORONO	3 62
PITTSFIELD	1 65
PRESQUE ISLE	6 60
RUMFORD	11 59
SOUTHWEST HARBOR	1 59
TOPSHAM	8 55
VAN BUREN	1 67
VASSALBORO	1 65
VEAZIE	3 62
WASHBURN	10 61
WATERVILLE	1 65
WINSLOW	1 65

COMMUNITY	DATE
MARYLAND	
ABERDEEN	63
ADELPHI	12 51
AERO ACRES	11 52
ALTA VISTA	12 51
ANNAPOLIS	8 54
ANNAPOLIS SUBURBS	8 54
ANNESLIE	11 52
ARBUTUS	11 52
AROWICK	12 51
ARUNDEL VILLAGE	11 52
AVALON	11 52
BALNEW	11 52
BALTIMORE	11 52
BALT HIGHLAND	11 52
BARE HILLS	11 52

COMMUNITY	DATE
BIG STONE GAP	2 67
BLACKSBURG	12 57
BLAIR ADDITION	8 52
BLUEFIELD	3 64
BRIDGEWATER	11 66
BRISTOL	5 64
CAMPBELL CO PT	9 51
CHARLOTTESVILLE	11 52
CHATHAM	4 55
CHESAPEAKE 1 PT	8 52
CHESAPEAKE 2 PT	8 52
CHRISTIANSBURG	12 57
COVINGTON	5 67
CULPEPER	10 65
DANVILLE	10 53
DUBLIN	3 59
DUMFRIES	12 53
ELKTON	7 66
FAIRFAX	2 65
FAIRFAX COUNTY PT	6 52
FALLS CHURCH	6 52
FALMOUTH PART	2 53
FARMVILLE	4 54
FORT STORY	8 52
FREDERICKSBURG	2 53
FRIES	6 52
FRONT ROYAL	12 63
HAMPTON PART	1 53
HARRISONBURG	9 55
HENRICO COUNTY PT	11 52
HOLLINS COLLEGE	12 55
HOPEWELL	5 55
LAKE SIDE	11 52
LEXINGTON	9 62
LINCOLNIA	1 54
LYNCHBURG	9 51
LYNCHBURG TR SCH	9 51
MARTINSVILLE	6 66
NEWPORT NEWS	1 53
NORFOLK	8 52
NORTON	8 60
OCCOQUON	1 54
PORTSMOUTH	8 52
PRINCE WILLIAM CO	12 53
PULASKI	3 59
RADFORD	6 59
RICHMOND	11 52
ROANOKE	12 55
ROANOKE COUNTY PT	12 55

COMMUNITY	DATE
ROCKY MOUNT	9 54
SIMONSDALE	8 52
SOUTH BOSTON	2 58
SOUTH HILL	3 66
SOUTH NORFOLK	8 52
SPOTSYLVANIA PT	2 63
SPRINGFIELD	1 54
STATE COLONY	9 51
STAUNTON	1 63
SUFFOLK PART	8 52
TAZEWELL	11 65
TRIANGLE	12 53
VINTON	12 55
VIRGINIA BEACH PT	8 52
VIRGINIA POLYTECH	12 57
WARRENTON	1 64
WAYNESBORO	2 57
WEST NORFOLK	8 52
WILLIAMSBURG	7 66
WINCHESTER	12 52
WISE	9 65
WOODBIDGE	6 52
WYTHEVILLE	12 63
YORK CO NATL PARK	1 53
YORK COUNTY PART	1 53
YORKTOWN	1 53

COMMUNITY	DATE
WASHINGTON	
ANACORTES	4 63
BATTLE GROUND	2 63
BUCODA	6 67
CAMAS	8 66
CATHLAMET	10 57
CENTRALIA	7 59
CHEHALIS	5 67
COULEE DAM	5 56
FIRCREST	10 58
FORKS	3 56
KALAMA	5 64
KELSO	5 58
KENT	1 64
LAPUSH	4 65
LONGVIEW	8 56
LYNDEN	3 65
MANSON	6 55
MERCER CREST WD	11 63

COMMUNITY	DATE
WHITE BLUFF	1 67
WHITEHAVEN	9 67
WINCHESTER	11 53
WOODBURY	6 54

TEXAS

ARANSAS PASS	1 60
BRECKENRIDGE	4 51
CALLEN	12 53
CARROLLTON	66
CENTER	7 61
CLARKWOOD	12 53
COCKRELL HILL	66
COLLEGE MOUND	66
CONROE	2 63
COPPERAS COVE	6 63
CORPUS CHRISTI	3 49
CROCKETT	5 61
DALLAS	66
DENTON	4 64
EDGECLIFF VILLAGE	65
ENNIS	6 67
FARMERS BRANCH	66
FLOUR BLUFF	4 63
FORTWORTH	2 65
GARLAND	66
GARRETT	67
GONZALES	2 54
GRAHAM	5 51
GREGORY	12 53
GRIFFING PARK	8 53
HARGER HEIGHTS	6 63
HIGHWAY VILLAGE	63
HIRAM	66
INGLESIDE	12 53
IOWA PARK	8 51
KILLEEN	6 63
LAKE JACKSON	3 61
LAKEVIEW	8 53
LAWRENCE	63
LIVINGSTON	66
LULING	6 60
MARSHALL	5 46
MCCAULLEY	66
MESQUITE	6 64
MUENSTER	5 54

COMMUNITY	DATE
NEDERLAND	67
NOLANVILLE	6 63
ODEM	12 53
PARIS	10 52
PEAR RIDGE	8 53
POETRY	66
PORT ARANSAS	12 60
PORT ARTHUR	8 53
PORT NECHES	66
PORTLAND	12 53
ROBY	63
ROSE HILL	66
SABINE PASS	8 53
SEAGOVILLE	66
SONOMA	67
SWEETWATER	10 51
SYLVESTER	66
TAFT	64
TEMPLE	4 51
TERRELL	2 58
TRENT	63
WELLINGTON	9 51
WESTOVER HILLS	65

UTAH

BRIGHAM CITY	11 66
HELPER	7 56

VERMONT

BURLINGTON	7 52
DERBY LINE	7 58
ESSEX JUNCTION	2 57
SWANTON	8 58

VIRGINIA

ALEXANDRIA	12 53
AMHERST	3 64
ANNANDALE	1 54
ARLINGTON COUNTY	6 53
BEDFORD	7 58

COMMUNITY	DATE
BAYNESVILLE	11 52
BEL AIR	11 52
BELTSVILLE	12 51
BELVEDERE HEIGHTS	64
BENGIES	11 52
BERWYN	12 51
BETHESDA	12 51
BLADENSBURG	12 51
BOULEVARD HEIGHTS	12 51
BRADBURY BLVD DA	12 51
BRADBURY HEIGHTS	12 51
BRENTWOOD	12 51
BROOKLYN PARK	11 52
BROOKMONT	12 51
BURNT MILLS VILL	12 51
CABIN JOHN	12 51
CABIN JOHN PARK	12 51
CAPITOL HEIGHTS	12 51
CARNEY	11 52
CATONSVILLE	11 52
CAVETOWN	12 51
CENTRAL AVENUE DA	12 51
CHESACO PARK	11 52
CHEVERLY	12 51
CHEVY CHASE	12 51
CHILLUM	12 51
COCKEYSVILLE	11 52
COLLEGE PARK	12 51
COLMAR MANOR	12 51
COLONIAL PARK	11 52
COTTAGE CITY	12 51
CROWDENTOWN	11 52
CUB HILL	11 52
DELIGHT	11 52
DISTRICT HEIGHTS	12 51
DREAMS LANDING	8 54
DUMBARTON	11 52
DUNDALK	11 52
EAST RIVERDALE	12 52
EASTPORT	8 54
EDGEMERE	11 52
EDGEWOOD HEIGHTS	58
EDMONSTON	12 51
ELKRIDGE	11 52
ENGLISH CONSUL	11 52
ESSEX	11 52
FAIRMOUNT HEIGHTS	12 51
FAIRTOWN	11 52
FISHTOWN	11 52

COMMUNITY	DATE
FITZELL	11 52
FOREST GLEN	12 51
FOREST HEIGHTS	12 51
FORESTVILLE	12 51
FOUR CORNERS	12 51
FREDERICK	2 54
FULLERTON	11 52
FUNKSTOWN	12 51
GAITHERSBURG	12 51
GARRETT PARK	12 51
GARRISON	11 52
GLEN ECHO	12 51
GLENDALE	12 51
GLENMAR MANOR	11 52
GLENMONT	12 51
GLYNDON	11 52
GOLDEN RING	11 52
GREENBELT	12 51
HAGERSTOWN	12 51
HALETHORPE	11 52
HALFWAY	12 51
HAMPSHIRE GARDENS	12 51
HARBOR VIEW	11 52
HARRISTOWN	11 52
HARWOOD	11 52
HEBBVILLE	11 52
HILLANDALE	12 51
HOWARDSVILLE	11 52
HYATTSVILLE	12 51
IDLEWILD	11 52
INVERNESS	11 52
KENILWORTH	12 51
KENSINGTON	12 51
KENWOOD	12 51
KENWOOD PARK	11 52
LAKE	11 52
LAKESIDE	11 52
LANDOVER	12 51
LANHAM	12 51
LANSLOWNE	11 52
LARCHMONT	11 52
LAUREL	12 51
LAVENDER HILL	11 52
LENOX	12 51
LINHIGH	11 52
LOCH RAVEN	11 52
LOCHEARN	11 52
LODGE FOREST	11 52
LUTHERVILLE	11 52

COMMUNITY	DATE
LYNCH POINT	11 52
MARYLAND PARK	6 52
MIDDLE RIVER	11 52
MIDDLEBOROUGH	11 52
MILFORD	11 52
MONTGOMERY HILLS	12 51
MONUMENTAL	11 52
MORNINGSIDE	12 51
MT RAINIER	12 51
NECKER	11 52
NORTH BRENTWOOD	12 51
NORTH EAST	62
NORTH POINT	11 52
OAK FOREST	11 52
OAKLAND	64
OAKLEIGH	11 52
OVERLEA	11 52
OWINGS MILLS	11 52
PADONIA	11 52
PARADISE	11 52
PARKVILLE	11 52
PAROLE	8 54
PERRY HALL	11 52
PIKESVILLE	11 52
PINEHURST	11 52
PORT DEPOSIT	2 56
PUTTY HILL	11 52
RALSTON	11 52
RANDALLSTOWN	11 52
REISTERSTOWN	11 52
RELAY	11 52
RIDERWOOD	11 52
RIGGS ROAD DA	12 51
RIVERDALE	12 51
RIVERDALE HEIGHTS	12 52
RIVERS NECK	11 52
RIVIERA BEACH	11 52
ROCK HALL	5 62
ROCKDALE	11 52
ROCKLAND	11 52
ROCKVILLE	12 58
RODGERS FORGE	11 52
ROLAND TERRACE DA	11 52
ROSEDALE	11 52
ROSEMONT	11 52
ROSEWALD BEACH	11 52
ROSLYN	11 52
ROSSVILLE	11 52
ROXBURY PEN FARM	12 51

COMMUNITY	DATE
RUXTON	11 52
SALISBURY	4 59
SEABROOK	6 52
SEAT PLEASANT	12 51
SECURITY	12 51
SHEPPARD	11 52
SILVER HILL	12 51
SILVER SPRING	12 51
SMITHSBURG	12 51
SNOW HILL	1 58
SOMERSET	12 51
ST DENIS	11 52
ST HELENA	11 52
STAB	11 52
STANSBURY	11 52
STEMMERS RUN	11 52
STONELEIGH	11 52
SUDBROOK PARK	11 52
SUITLAND	12 51
TAKOMA PARK	12 51
TEXAS	11 52
TIMONIUM	11 52
TOWSON	11 52
TURNER	11 52
UNIVERSITY PARK	12 51
VICTORY VILLA	11 52
VIERS MILL	12 51
VILLA NOVA	11 52
WALTERS	11 52
WASHINGTON GROVE	12 51
WEST ELKRIDGE	11 52
WESTGATE	12 51
WESTMINSTER	11 57
WHEATON	12 51
WILLIAMSPORT	12 51
WILTONDALE	11 52
WOOD ACRES	12 51
WOODBROOK	11 52
WOODLAWN	11 52
WOODSIDE	6 52
MASSACHUSETTS	
ASHBURNHAM	11 57
ATHOL	1 52
BELCHERTOWN ST SC	11 46
BEVERLY	12 52

COMMUNITY	DATE
INTERMONT U D	12 66
IRVING COLLEGE	3 64
JACKSON	11 62
JASPER	3 67
JEFFERSON CITY	12 66
JOELTON U D	9 65
JOHNSON CITY	8 61
KELSO	6 57
KINGSFORT	6 55
LA FOLLETTE	8 57
LAKE CITY	8 67
LAKESWOOD	8 64
LAVERGNE	3 64
LAWRENCEBURG	2 53
LEBANON	3 56
LEWISBURG	7 54
LINDEN	10 55
LIVINGSTON	6 64
LONG ISLAND	6 55
LOOKOUT VALLEY	9 52
LOWER COLLINS	6 64
LYNCHBURG	9 67
MADISON	1 67
MANCHESTER	10 59
MARTIN	6 67
MARYVILLE	11 58
MCMINNVILLE	6 62
MILAN	3 51
MILLINGTON	1 57
MT JULIET	9 67
MT PLEASANT	2 62
MURFREESBORO	5 54
NASHVILLE	2 53
NEW JOHNSONVILLE	7 66
NEW MARKET U D	12 66
NEW PROSPECT	2 65
NEW TAZEWELL	8 67
NEWPORT	1 65
NIOTA	3 64
NORTH WARREN U D	66
N E LAWRENCE U D	66
N W BEDFORD U D	66
OAK RIDGE	11 53
OLD HICKORY	8 64
OLD KNOX HWY U D	66
PARIS	10 52
PARSON	4 65
PERRYVILLE	4 65
PIGEON FORGE	8 65

COMMUNITY	DATE
PIKEVILLE	3 56
PORTLAND	8 65
PROCTOR CITY U D	67
PROSPECT MCDONALD	3 52
QUEBECK WLNG U D	1 66
RADNOR WATER DIST	2 53
RALEIGH	12 60
RIDGELY	4 62
RIPLEY	9 56
ROCKWOOD	9 59
ROGERSVILLE	1 66
ROTHERWOOD HGTS	61
SAVANNAH	7 57
SEVIERVILLE	8 65
SEWANEE	7 59
SHARON	2 67
SHELBYVILLE	3 55
SIAM U D	6 66
SIGNAL MOUNTAIN	9 52
SMYRNA	3 64
SO BLOUNT UTIL DI	5 64
SOUTH BRISTOL	9 52
SO ELIZABETHTON	6 66
SOUTH FULTON	1 67
SOUTH KINGSFORT	12 63
SOUTH PITTSBURG	4 60
SPARTA	1 58
SPRINGFIELD	7 54
STONES RIVER U D	6 66
STRIGGERSVILLE U D	9 67
SULPHUR SPRINGS	8 61
SWAN POND U D	1 66
TAZEWELL	8 67
TIPTONVILLE	12 52
TRACY CITY	11 66
TRENTON	1 64
TRI COUNTY U D	66
TUCKALEECHIE U D	11 65
TULLAHOMA	1 64
TURNBULL U D	1 67
UNION CITY	5 53
VIOLA U D	66
WATAUGA	6 66
WAVERLY	9 59
WAYNESBORO	5 64
WEST PINEY U D	1 67
WEST WARREN CO	3 63
WESTLAND DR S CO	8 67
WESTOVER U D	3 66

COMMUNITY	DATE
UNION	4 55
WEST COLUMBIA	1 67
WEST HARTSVILLE	10 51
WESTMINSTER	6 63
WHITTEN VILLAGE	6 62
WINNSBORO	6 59
YORK	2 63

SOUTH DAKOTA

ABERDEEN	1 51
BROOKINGS	12 61
HOSMER	4 57
HURON	9 56
MITCHELL	10 54
MOBRIDGE	5 52
VERMILLION	7 52
WATERTOWN	11 53

TENNESSEE

ALAMO	7 64
ALCOA	5 64
ATHENS	9 65
BANGHAM	4 66
BARTLETT	8 61
BELFAST	11 63
BOILING FORK	12 65
BOLIVAR	3 66
BRISTOL	7 52
BROWNSVILLE	6 51
CAMDEN	8 65
CENTER GROVE	1 64
CENTERTOWN U D	7 65
CENTERVILLE	11 67
CHAPEL HILL	2 65
CHATTANOOGA	9 52
CLAIBORNE CO U D	8 67
CLARKSVILLE	3 60
CLEVELAND	3 52
CLIFTON	7 66
CLINTON	1 57
COCKE CO UTIL DIS	1 65
COLUMBIA	6 60
CONSOLIDATED U D	12 64

COMMUNITY	DATE
COOKEVILLE	12 52
CORNORSVILLE	3 67
COVINGTON	1 57
COWAN	1 53
CROSS ANCHOR	11 67
CROSSVILLE	3 53
CUNNINGHAM U D	67
DE WHITE U D	8 67
DECATUR	9 67
DECATURVILLE	4 65
DECHERD	1 58
DICKSON	1 67
DOUBLE SPRING PT1	8 66
DOUBLE SPRING PT2	11 64
DRESDEN	6 55
DRY VALLEY U D	11 66
DUNLAP	12 66
DYERSBURG	3 57
EAST BRAINERD	9 52
EAST DYERSBURG	65
E MONTGOMERY U D	66
EAST RIDGE	9 52
ELIZABETHTON	6 66
ERIN	3 67
ERWIN	3 62
ETHERIDGE	1 65
ETOWAH	6 66
FALL RIVER RD U D	8 67
FALLING WATER U D	1 66
FARMINGTON U D	10 67
FAYETTEVILLE	6 57
FINCASTLE	10 61
FIRST U D KNOX CO	8 67
FLATWOODS	10 64
FRANKLIN	5 63
FRIENDSVILLE	9 65
GALLATIN	2 57
GERMANTOWN	4 52
GLEN HILLS U D	12 65
GREENEVILLE	3 58
HARRIMAN	2 60
HARTSVILLE	11 56
HENDERSON	1 67
HENDERSONVILLE	5 66
HERMITAGE HILLS	6 66
HIGHLAND RIM U D	3 66
HIXSON	3 59
HOHENWALD	7 66
HUMBOLDT	6 63

COMMUNITY	DATE
COHASSET	6 56
CONCORD	8 52
DANVERS	5 51
ESSEX	12 54
HAMILTON	3 56
HINGHAM	5 53
HULL	5 53
LYNNFIELD PART	1 59
MEDWAY	2 53
MIDDLETON	5 51
NEWTON	9 63
SALEM	12 52
SCITUATE	7 54
SEEKONK PART	1 52
SHARON	2 53
SHREWSBURY	2 53
SUDBURY PART	2 60
TEMPLETON	6 51
TOPSFIELD	12 53
WINCHESTER	3 56
WRENTHAM STATE SC	1 47

MICHIGAN

ADRIAN	1 60
ALBION	1 66
ALGONAC	9 49
ALMA	8 65
ALPENA	9 58
ANN ARBOR	12 51
BANGOR TWP	4 58
BATTLE CREEK	4 51
BAY CITY	1 52
BAYVIEW	4 54
BELLEVILLE	8 67
BENTON HARBOR	9 51
BERKLEY	8 67
BEVERLY HILLS	8 67
BIG RAPIDS	4 61
BIRMINGHAM	8 67
BLACKMAN TWP	8 51
BLOOMFIELD TWP PT	8 67
BRIGHTON	3 64
BRONSON	10 67
BUCHANAN	10 52
CANNON TWP	12 59
CANTON TWP PT	8 67

COMMUNITY	DATE
CARSON CITY	10 66
CASCADIA TWP	1 45
CEDAR SPRINGS	10 58
CENTER LINE	8 67
CENTRAL LAKE	1 63
CHARLEVOIX	10 53
CHARLOTTE	6 65
CHELSEA	5 61
CLAWSON	8 67
CLINTON TWP	3 51
COLDWATER ST TR S	5 56
COTTRELLVILLE TWP	5 61
DEARBORN	8 67
DEARBORN TWP	8 67
DETROIT	8 67
EAST CHINA TWP	4 62
EAST DETROIT	8 67
EAST GRAND RAPIDS	8 55
EAST JORDAN	4 58
EAST LANSING	10 55
EAST LEONARD HGTS	1 45
ECORSE	8 67
ERIN TOWNSHIP	8 67
ESCANABA	2 55
ESSEXVILLE	4 58
FARMINGTON	8 67
FARMINGTON TWP PT	8 67
FENTON	9 63
FERNDALE	8 67
FLINT	1 66
FLUSHING	1 66
FRANKENMUTH	10 59
FRASER	8 67
GALESBURG	6 67
GARDEN CITY	8 67
GLADSTONE	1 54
GRAND HAVEN	6 52
GRAND RAPIDS	1 45
GRANDVILLE	1 54
GREENVILLE	11 66
GROSSE PT PARK	8 67
GROSSE PT SHORES	8 67
GROSSE PT WOODS	8 67
HAMTRAMCK	8 67
HARBOR SPRINGS	5 63
HARPER WOODS	8 67
HARRISON TWP PT	3 51
HARTFORD	5 66
HASTINGS	1 51

COMMUNITY	DATE
HAZEL PARK	8 67
HIGHLAND PARK	9 52
HILLSDALE	1 54
HOLLAND	8 66
HOWELL	1 61
HUNTINGTON WDS	8 67
INKSTER	8 67
JACKSON	8 51
KALAMAZOO	8 51
KALAMAZOO TWP	8 51
LANSING	2 63
LATHRUP VILLAGE	8 67
LINCOLN PARK	8 67
LIVONIA	8 67
LOWELL	4 57
LUDINGTON	12 49
MADISON HEIGHTS	8 67
MANISTEE	2 62
MANISTIQUE	11 61
MARINE CITY	5 61
MARION	1 62
MARQUETTE	9 51
MARSHALL	12 61
MARYSVILLE	4 52
MASON	9 64
MELVINDALE	8 67
MENOMINEE	9 57
MERIDIAN TOWNSHIP	2 56
MICHIGAN ST UNIV	1 65
MIDLAND	1 46
MILFORD	6 62
MONROE	12 51
MOUNT PLEASANT	10 57
MT CLEMENS	3 51
MUSKEGON	7 51
MUSKEGON HEIGHTS	1 52
MUSKEGON TWP PT	7 51
NANKIN TWP PT	8 67
NEGAUNEE	11 51
NORTH MUSKEGON	7 51
NORTHVILLE	8 67
NORTON TWP PT	1 52
NOVI TOWNSHIP	8 67
OAK PARK	8 67
OTSEGO	7 67
PARCHMENT	3 56
PARIS TOWNSHIP PT	10 55
PEARL BEACH	9 49
PETOSKEY	4 54

COMMUNITY	DATE
PINCONNING	11 62
PLAINWELL	3 56
PLEASANT RIDGE	8 67
PLYMOUTH	8 67
PLYMOUTH ST HOME	8 67
PLYMOUTH ST HOSP	9 62
PONTIAC	8 67
PONTIAC TWP PT	8 67
PORTAGE TWP PT	8 51
REDFORD TOWNSHIP	8 67
ROCKFORD	9 54
ROGERS CITY	8 61
ROMULUS TWP PT	8 67
ROOSEVELT PARK	1 52
ROSEVILLE	8 67
ROYAL OAK	8 67
ROYAL OAK TWP	8 67
SAGINAW TWP	11 67
SALINE	10 64
SAULT STE MARIE	8 55
SHELBY TWP PT	8 67
SHERIDAN	4 59
SOUTH HAVEN	2 52
SOUTHFIELD	8 67
SOUTHFIELD TWP	8 67
SPARTA	8 56
SPRING LAKE	4 57
ST CLAIR	7 56
ST CLAIR SHORES	8 67
ST JOSEPH	7 53
STAMBAUGH	9 53
STAMBAUGH TWP	9 53
STERLING TWP PT	8 67
TAYLOR TWP	8 67
TECUMSEH	4 53
TRAVERSE CITY	5 52
TROY	8 67
TROY TWP	8 67
UTICA	8 67
WARREN	8 67
WAYNE	8 67
WEST BRANCH	2 64
WHITE PINE	3 55
WYANDOTTE	1 51
WYOMING	1 61
YALE	6 59
YPSILANTI	1 64
YPSILANTI TWP	4 67

COMMUNITY	DATE
STRATTANVILLE	7 64
SWATARA TWP	10 60
SWISSVALE	1 53
SYKESVILLE	10 65
TARENTUM	10 64
TAYLOR	
THORNBURG	7 58
TRAFFORD	1 53
TURTLE CREEK	1 53
UNION TOWNSHIP	12 53
UNIONTOWN	7 53
UPPER ALLEN TWP PT	5 56
UPPER ST CLAIR TWP	7 58
WALL BOROUGH	1 53
WEST EASTON BORO	5 52
WEST HOMESTEAD	7 58
WEST LAMPETER TWP	10 60
WEST LANCASTER PT	12 66
WEST MIFFLIN	7 58
WETMORE TWP PT	3 60
WHITAKER PART	7 58
WHITEHALL	7 58
WILKINS TOWNSHIP	1 53
WILKINSBURG	1 53
WILLIAMS TOWNSHIP	5 52
WILLIAMSPORT	4 67
WILMERDING	1 53
WILSON BOROUGH	5 52
WINDSOR	1 67
WORMLEYSBURG	5 56
RHODE ISLAND	
BARRINGTON	5 52
BRISTOL	5 52
CENTRAL FALLS	1 57
CRANSTON	8 52
CUMBERLAND PART 1	8 53
CUMBERLAND PART 2	1 57
EAST PROVIDENCE	4 61
JOHNSTON	8 52
MARIEVILLE	1 57
MIDDLETOWN	7 53
NEWPORT	7 53
NORTH PROVIDENCE	8 52
NORTH SMITHFIELD	6 57
PASCOAG	

COMMUNITY	DATE
PAWTUCKET	1 57
PORTSMOUTH	7 53
PROVIDENCE	8 52
SMITHFIELD	8 52
WARREN	5 52
WARWICK	8 52
WOONSOCKET	6 57

SOUTH CAROLINA

AIKEN	11 55
BELTON	8 64
BISHOPVILLE	10 56
CAMDEN	9 66
CAYCE	11 54
CHERAW	7 53
CHESTER	10 62
CHESTERFIELD	1 60
CLEMSON	2 61
CLINTON	4 65
COLLEGE HEIGHTS	10 51
COLUMBIA	7 67
DARLINGTON	2 58
DILLON	2 66
EASLEY	9 67
FORT MILL	5 51
GAFFNEY	2 67
GREER	10 67
HARTSVILLE	10 51
HOLLY HILL	1 62
HONEA PATH	8 64
JOHNSTON	3 62
LANCASTER	6 53
MARION	7 57
NEW ELLENTON	9 67
NINETY SIX	8 50
NORTH AUGUSTA	6 63
NORTH HARTSVILLE	10 51
ORANGEBURG	9 52
ROCK HILL	3 52
SENECA	10 63
SPG C M KERSHAW	5 58
SPG C M LANCASTER	12 58
ST MATTHEWS	8 63
SUMMERVILLE	8 62
SUMTER	12 64

COMMUNITY	DATE
GLENDON BOROUGH	5 52
GREENTREE	7 58
GREENVILLE	7 59
HAMPDEN TWP PT	5 56
HARMAR TWP	9 60
HARRIS TWP PT	6 54
HARRISON	12 52
HAYSVILLE BORO	3 57
HEIDELBERG	7 58
HEMPFIELD EAST PT	6 66
HEMPFIELD WEST PT	6 66
HICKORY TOWNSHIP	12 53
HOMESTEAD	12 52
INDIANA	10 57
INDIANA TWP	9 60
INGRAM	7 58
JEFFERSON	7 58
JEFFERSON TWP PT1	2 64
KANE BOROUGH	3 60
KENNETT SQUARE	6 65
KITTANNING	11 58
LANCASTER	10 60
LEMOYNE	5 56
LEVITTOWN	7 58
LIBRARY	7 58
LOWER ALLEN TWP PT	5 56
LUZERNE TWP PT	2 64
MANHEIM TWP	10 60
MANOR TWP	10 60
MANORVILLE	6 51
MANSFIELD	3 54
MCDONALD	5 58
MEDIA	2 65
MENALLEN TWP PT	2 64
MIDWAY BOROUGH	5 58
MILLERSBURG	9 53
MONROEVILLE	1 53
MONTROSE	7 63
MOON TOWNSHIP	4 66
MORGAN TWP PT	2 64
MORRIS TWP PT	9 63
MT LEBANON TWP	7 58
MT OLIVER	7 58
MT PLEASANT TWP PT	5 58
MUNHALL	7 58
NATRONA	12 52
NESHANNOCH TWP	12 53
NEW CASTLE	12 53
NEW CUMBERLAND	5 56

COMMUNITY	DATE
NEW KENSINGTON B	1 58
NORTH BRADDOCK	1 53
NORTH FAYETTE TWP	5 58
N VERSAILLES TWP	1 53
NORTHEAST	9 58
OHARA TWP	9 60
OSBORNE BORO	3 57
PALMER BOROUGH	5 52
PATTON	1 53
PATTON TWP PT	6 54
PENN TOWNSHIP	1 53
PERRYOPOLIS	2 64
PHILADELPHIA	9 54
PHILIPSBURG	9 63
PITCAIRN	1 53
PITTSBURG 13 WARD	1 53
PITTSBURG 9 WARDS	7 58
PITTSBURGH PT	12 52
PLEASANT HILLS	7 58
QUARRYVILLE	5 61
RANKIN	1 53
REDSTONE TWP PT	2 64
RESERVE TWP PT	12 52
RICES LAND BORO	2 64
RIDGWAY	1 53
RIDGWAY TWP PT	1 53
ROBINSON TWP PT1	7 58
ROBINSON TWP PT2	5 58
ROSSLYN FARMS	7 58
RUSH TWP PT	9 63
SALISBURY	11 65
SANDY TWP	10 65
SCOTT TOWNSHIP	7 58
SEWICKLEY	3 57
SEWICKLEY HGTS B	3 57
SEWICKLEY HGTS T	3 57
SHARPSVILLE	1 63
SHENANGO TOWNSHIP	12 53
SHILOH	10 63
SHIREMANSTOWN	5 56
SILVER SPRINGS T	5 56
SMITH TWP PT	5 58
SNOWDEN TOWNSHIP	7 58
SOMERSET	9 57
SOUTH FAYETTE PT1	7 58
SOUTH FAYETTE PT2	5 58
SOUTH NEW CASTLE	12 53
SOUTH PHILIPSBURG	9 63
STATE COLLEGE	7 54

COMMUNITY	DATE
MINNESOTA	
ADA	6 67
ALBERT LEA	10 55
ANOKA	1 65
APPLETON	8 52
ARLINGTON	1 52
ASKOV	11 61
AURORA	3 60
BAGLEY	1 64
BARNESVILLE	8 66
BAYPORT	9 58
BENSON	1 52
BIRCHWOOD	11 57
BIRD ISLAND	12 58
BLAINE	1 65
BLOOMINGTON	11 60
BLUE EARTH	8 53
BRECKENRIDGE	10 60
BROOKLYN CENTER	4 64
BROOKLYN PARK	10 65
BUFFALO	8 62
BURNSVILLE	10 66
CHATFIELD	1 67
CIRCLE PINES	12 52
CLOQUET	2 53
COLUMBIA HEIGHTS	8 57
COON RAPIDS	11 66
COTTAGE GROVE	7 64
CROOKSTON	3 54
CRYSTAL	8 64
DASSEL	5 66
EAST GRAND FORKS	6 66
EDGERTON	10 58
EDINA	4 57
ELK RIVER	2 55
ELY	1 52
EXCELSIOR	6 63
FAIRFAX	1 67
FAIRMONT	2 51
FALCON HEIGHTS	9 52
FERGUS FALLS	5 51
FOLEY	3 60
FOREST LAKE	1 61
FULDA	5 62
GAYLORD	3 65
GILBERT	2 67

COMMUNITY	DATE
GOLDEN VALLEY	8 57
GRANITE FALLS	12 51
HALLOCK	12 51
HANCOCK	5 67
HARMONY	5 67
HASTINGS	12 67
HAWLEY	7 66
HENDRICKS	7 64
HILLTOP	8 57
HOPKINS	11 62
HOYT LAKES	3 61
HUTCHINSON	2 52
INTERNATL FALLS	9 52
JACKSON	1 67
JORDAN	5 65
LAKE CRYSTAL	12 67
LAKEFIELD	10 59
LAUDERDALE	59
LEBANON TWP PT	6 67
LEXINGTON	2 67
LITCHFIELD	5 59
LONG LAKE	9 59
MADELIA	6 66
MADISON	1 53
MANKATO	7 62
MAPLETON	9 52
MAPLEWOOD	63
MARSHALL	1 63
MENDOTA HEIGHTS	9 52
MINNEAPOLIS	8 57
MONTEVIDEO	10 51
MOORHEAD	12 65
MORA	5 52
MORGAN	12 67
MORNINGSIDE	8 57
MORRIS	11 52
MOUND	11 67
MOUNTAIN LAKE	12 64
NEW HOPE	8 64
NEW YORK MILLS	8 52
NORTH MANKATO	12 66
NORTH REDWOOD	10 60
NORTHFIELD	2 63
OLIVIA	6 60
ORTONVILLE	1 58
OSAKIS	2 67
OWATONNA	12 67
PAYNESVILLE	12 65
PELICAN RAPIDS	4 62

COMMUNITY	DATE
PERHAM	5 53
PINE CITY	2 67
PINE ISLAND	9 62
PIPESTONE	4 62
PRESTON	4 66
PRINCETON	10 66
RANIER	9 52
RED LAKE	12 65
RED LAKE FALLS	4 51
REDWOOD FALLS	4 59
RICHFIELD	1 64
ROBBINSDALE	5 64
ROCHESTER	3 60
ROSEAU	11 57
ROSEVILLE	9 52
RUSH CITY	10 52
SAUK CENTRE	12 57
SCANLON	2 53
SHAKOPEE	11 66
SILVER BAY	10 58
SLAYTON	11 56
S INTERNATL FALLS	9 52
SPRING LAKE PARK	6 66
SPRING VALLEY	11 65
SPRINGFIELD	10 64
ST ANTHONY	4 65
ST CHARLES	11 62
ST CLAIR	8 67
ST CLOUD	9 57
ST JAMES	8 65
ST JOSEPH	12 59
ST LOUIS PARK	2 61
ST PAUL	9 52
STAPLES	4 52
STEWARTVILLE	11 66
THIEF RIVER FALLS	9 51
TRACY	12 67
TRUMAN	6 56
TWO HARBORS	9 61
VIRGINIA	8 64
WADENA	10 62
WASECA	1 67
WATERVILLE	5 64
WAYZATA	1 62
WELLS	4 67
WEST CONCORD	9 51
WEST ST PAUL	9 52
WHITE BEAR LAKE	6 57
WILLMAR	3 67

COMMUNITY	DATE
WINDOM	2 60
WINNEBAGO	6 51
WINONA	8 65

MISSISSIPPI

COMMUNITY	DATE
BROOKHAVEN	8 65
CALHOUN CITY	11 54
CANTON	7 65
CARTHAGE	7 62
CLEVELAND	3 63
COLLINS	10 66
COLUMBIA	1 55
COLUMBUS	8 51
COMO	4 58
CORINTH	10 61
CORYDON	5 66
DURANT	5 64
FLORA	6 62
FOREST	2 52
FULTON	9 66
HOLLY HILLS	10 65
IUKA	4 67
KOSCIUSKO	2 55
LAUREL	5 65
LEXINGTON	1 61
LOUISVILLE	3 59
MARKS	3 56
MENDENHALL	12 65
MERIDIAN	6 53
NEW ALBANY	3 58
NEWTON	9 54
PHILADELPHIA	5 62
QUITMAN	11 61
TUPELO	2 63
UNION	7 63

MISSOURI

COMMUNITY	DATE
ALBANY	9 64
APPLETON CITY	9 63
ARBOR TERRACE	1 63
BALLWIN	1 63
BEL NOR	1 63
BEL RIDGE	1 63

COMMUNITY	DATE
CEDAR MILL	6 64
CHARLESTON	1 57
COLLEGE HEIGHTS	3 65
COOS BAY	1 57
COQUILLE	5 54
CORVALLIS	6 52
DALLAS	9 56
EAST SALEM	3 65
EASTSIDE	1 57
EMPIRE	1 57
FLORENCE	6 52
FOREST GROVE	10 52
GEARHART	7 51
GOLD BEACH	9 63
HAMMOND	1 56
KEIZER	3 65
MCMINNVILLE	8 61
MILL CITY	3 54
NEWPORT	7 62
NORTH BEND	1 57
OAK HILLS	6 64
ORCHARD HILLS	6 64
PENDLETON	12 52
PHILOMATH	6 52
PINELAND TERRACE	6 64
SALEM	3 65
SHERIDAN	2 66
SUBLIMITY	7 55
SWEET HOME	7 65
THE DALLES	1 57
TURNER	3 65
VISTA HILLS	6 64
WARM SPRINGS	12 61
WARRENTON	1 56
WEST HAVEN	6 64
WOLF CREEK HWY WD	6 64

PENNSYLVANIA

COMMUNITY	DATE
APPLEWOLD	11 58
BALDWIN	7 58
BEAVER FALLS	5 67
BEDFORD	12 64
BETHEL	7 58
BETHLEHEM TWP PT	5 52
BLAWNOX BOROUGH	12 52
BRACKENRIDGE	8 55

COMMUNITY	DATE
BRADDOCK	1 53
BRADDOCK HILLS PT	1 53
BRENTWOOD	7 58
BRIDGEVILLE	7 58
BROOKVILLE	9 51
BURGETTSTOWN	5 58
CAMBRIDGE SPRINGS	4 61
CAMP HILL	5 56
CARLISLE	11 57
CARNEGIE	7 58
CARRICK BORO	7 58
CASTLE SHANNON	7 58
CATASAUQUA	5 61
CECIL TWP PART 1	7 58
CECIL TWP PART 2	5 58
CHALFANT	1 53
CHAMBERSBURG	12 64
CHESTER HILL	9 63
CHURCHILL	1 53
CLARKSVILLE PART	2 64
CLARION	7 54
COLLEGE TWP PT	6 54
COLLIER TOWNSHIP	7 58
CRAFTON	7 58
CUMBERLAND TWP PT	2 64
DECATUR TOWNSHIP	9 63
DORMONT	7 58
DRAVOSBURG PART	7 58
DU BOIS	10 65
EAST BETHLEHEM PT	2 64
EAST DEER TWP PT	12 52
EAST LAMPETER TWP	10 60
EAST MCKEESPORT	1 53
E PENSBORO TWP	5 56
EAST PITTSBURGH	1 53
EASTON	5 52
EBENSBURG	12 51
EDGEWOOD	1 53
EDGEWORTH BORO PT	3 57
FAIRVIEW TWP PT	5 56
FERGUSON TWP PT	6 54
FINLEYVILLE	7 58
FLEETWOOD	6 66
FORD CITY	6 51
FOREST HILLS	1 53
FORKS TWP PT	5 52
FOX CHAPEL BORO	9 60
GEORGES TWP PT	2 64
GERMAN TWP PT	2 64

COMMUNITY	DATE
NORTH RIDGEVILLE	1 59
NORTH ROYALTON	7 56
NORTHFIELD	7 56
OAKWOOD VILLAGE	7 56
OBERLIN	3 54
OLMSTED FALLS	7 56
ORANGE	7 56
OREGON	12 55
ORRVILLE	4 58
OTTAWA HILLS	11 55
PARKVIEW	7 56
PARMA	7 56
PARMA HEIGHTS	7 56
PEPPER PIKE	7 56
PERRYSBURG	11 55
PORTSMOUTH	10 53
REYNOLDSBURG	1 64
RICHMOND HEIGHTS	7 56
ROCKY RIVER	7 56
ROSSFORD	11 55
SALEM	12 57
SEVEN HILLS	7 56
SHAKER HEIGHTS	7 56
SHEFFIELD	5 54
SHEFFIELD LAKE	11 55
SOLOM	7 56
SOUTH EUCLID	7 56
STRONGSVILLE	7 56
SYLVANIA	6 67
TERRACE PARK	3 61
TIFFIN	1 66
TIMBERLAKE	7 56
TOLEDO	11 55
TONTOGANY	11 61
TWINSBURG	7 56
UNIVERSITY HGTS	7 56
UPPER SANDUSKY	7 63
VERMILION	4 59
VERMILION ON LAKE	4 59
WADSWORTH	2 64
WALBRIDGE	12 63
WALTON HILLS	7 56
WARRENSVILLE HGTS	7 56
WATERVILLE	6 62
WELLSTON	5 61
WEST VIEW	7 56
WESTERVILLE	6 51
WESTLAKE	7 56
WICKLIFFE	7 56

COMMUNITY	DATE
WILLOUGHBY	3 57
WILLOUGHBY HILLS	3 57
WILLOWICK	7 56
WOODMERE	7 56
WYOMING	11 53
YELLOW SPRINGS	2 59
YOUNGSTOWN	9 52
OKLAHOMA	
ADA	10 57
ALTUS	4 54
ARDMORE	1 53
ATOKA	4 60
BARTLESVILLE	7 52
CLINTON	12 53
DEWEY	62
DURANT	10 58
ENID	12 67
FAIRVIEW	10 66
GUTHRIE	11 52
HYDRO	2 59
IDABEL	10 58
KINGFISHER	10 56
MCALESTER	8 62
MIDWEST CITY	10 60
NORMAN	6 66
NOWATA	8 51
OKEMAH	3 66
OKLAHOMA CITY	6 54
PAWHUSKA	3 58
PONCA CITY	6 56
SAND SPRINGS	11 66
SAPULPA	10 58
SKIATOOK	8 53
SOUTH COFFEYVILLE	10 52
STILLWATER	8 58
TAHLEQUAH	7 67
TULSA	8 53
OREGON	
ASTORIA	12 52
BONNY SLOPE	6 64
CEDAR HILLS	6 64

COMMUNITY	DATE
BELIA VILLA	1 63
BELLEFONTAINE	1 63
BELLERIVE	1 63
BERDELL HILLS	1 63
BERKELEY	1 63
BEVERLY HILLS	1 63
BEVIER	11 59
BOONVILLE	11 58
BOWLING GREEN	12 58
BRECKENRIDGE HILL	1 63
BRENTWOOD	1 63
BRIDGETON	1 63
BRIDGETON TERRACE	1 63
BROOKFIELD	10 60
CABOOL	3 62
CALVERTON PARK	1 63
CAMERON	7 64
CAPE GIRARDEAU	4 55
CARTHAGE	5 55
CARUTHERSVILLE	3 57
CHAFFEE	7 64
CHAMP	1 63
CHARLACK	1 63
CHILLICOTHE	9 59
CLARKSON VALLEY	1 63
CLAYTON	1 63
CLINTON	1 63
COOL VALLEY	1 63
COUNTRY CLUB HILL	1 63
COUNTRY LIFE ACRE	1 63
CRESTWOOD	1 63
CREVE COEUR	1 63
CRYSTAL CITY	6 59
CRYSTAL LAKE PARK	1 63
DELLWOOD	1 63
DES PERES	1 63
DEXTER	6 64
EDMUNDSON	1 63
ELLISVILLE	1 63
ELMDALE	1 63
EUREKA	1 63
FENTON	1 63
FERGUSON	1 63
FESTUS	9 56
FLORDELL HILLS	1 63
FLORISSANT	1 63
FREDERICKTOWN	2 57
FRONTENAC	1 63
GILLIAM	9 56

COMMUNITY	DATE
GLASGOW	3 61
GLEN ECHO PARK	1 63
GLENDALE	1 63
GOODFELLOW TERR	1 63
GRANTWOOD VILLAGE	1 63
GREENDALE	1 63
HANLEY HILLS	1 63
HANNIBAL	12 55
HAYTI	8 63
HAZELWOOD	1 63
HILLHOUSE	5 54
HILLSDALE	1 63
HUNTLEIGH	1 63
ILLMO	1 64
JACKSON	7 56
JEFFERSON CITY	12 63
JENNINGS	1 63
KENNETT	6 55
KINLOCH	1 63
KIRKWOOD	7 57
LADUE	1 63
LAKESHIRE	1 63
LAMAR	7 60
LIBERTY	5 55
LOUISIANA	2 62
MACKENZIE	1 63
MACON	3 55
MANCHESTER	1 63
MAPLEWOOD	1 63
MARCELINE	7 63
MARGONA VILLAGE	1 63
MARLBOROUGH	1 63
MARVIN TERRACE	1 63
MARY RIDGE	1 63
MARYVILLE	3 65
MAYSVILLE	6 66
MEADOWBROOK DOWNS	1 63
MOLINE ACRES	1 63
NORMANDY	1 63
NORTHWOODS	1 63
NORWOOD COURT	1 63
OAKLAND	1 63
OLIVETTE	1 63
OVERLAND	1 63
PACIFIC	1 63
PAGEDALE	1 63
PASADENA HILLS	1 63
PASADENA PARK	1 63
PEERLESS PARK	1 63

COMMUNITY	DATE
PERRYVILLE	9 59
PINE LAWN	1 63
PLATTE CITY	6 58
PLATTSBURG	10 60
RICHLAND	5 54
RICHMOND HEIGHTS	1 63
RIVERVIEW	1 63
ROCK HILL	1 63
SALISBURY	8 61
SARCOXIE	1 58
SAVANNAH	5 63
SCHUERMANN HEIGHT	1 63
SCOTT CITY	5 67
SHELBINA	3 65
SHREWSBURY	1 63
SIKESTON	10 55
SLATER	9 56
ST ANN	1 63
ST GEORGE	1 63
ST JOHN	1 63
ST LOUIS	9 55
SUNSET HILLS	1 63
SYCAMORE HILLS	1 63
TIMES BEACH	1 63
TOWN AND COUNTRY	1 63
TRENTON	12 65
TWIN OAKS	1 63
UNIONVILLE	3 64
UNIVERSITY CITY	1 63
UPLANDS PARK	1 63
VALLEY PARK	1 63
VELDA VILLAGE	1 63
VELDA VILL HILLS	1 63
VERSAILLES	1 63
VINITA PARK	1 63
VINITA TERRACE	1 63
WARSON WOODS	1 63
WEBSTER GROVES	1 63
WELLSTON	1 63
WESTWOOD	1 63
WILBUR PARK	1 63
WINCHESTER	1 63
WOODSON TERRACE	1 63
MONTANA	
BOZEMAN	7 53

COMMUNITY	DATE
CONRAD	8 62
ELMO	10 67
LAUREL	1 58
MILES CITY	7 55
ROUNDUP	2 52
ST IGNATIUS	1 65
NEBRASKA	
BEATRICE ST HOME	12 65
BELLEVUE	12 66
COLUMBUS	10 61
FAIRBURY	1 52
NEBRASKA CITY	9 52
NELIGH	10 65
RUSHVILLE	9 65
SUPERIOR	7 51
UTICA	7 67
NEVADA	
LOVELOCK	7 67
OWYHEE	5 64
NEW HAMPSHIRE	
BERLIN	12 65
DURHAM	8 55
HANOVER	11 58
LANCASTER	12 65
LEBANON	11 56
NEW JERSEY	
ALLENHURST	7 54
ALLENTOWN BOROUGH	4 65
ASBURY PARK PART2	6 53
ATLANTIC CITY	3 58
BEACH HAVEN BORO	3 64
BEDMINSTER TWP PT	6 56
BRADLEY BEACH	3 53

COMMUNITY	DATE
LANGDON	11 65
LISBON	12 65
LARIMORE	5 66
MANDAN	10 52
MINOT	4 56
NECHE	12 66
NEW TOWN	2 66
PARK RIVER	4 66
PARSHALL	9 66
RIVERDALE	3 53
ROLLA	3 60
RUGBY	11 58
ST THOMAS	9 65
VALLEY CITY	2 58
VELVA	3 63
WALHALLA	12 57
WILLISTON	4 53
OHIO	
AMHERST	5 54
AVON	8 51
AVON LAKE	8 51
BAY VILLAGE	7 56
BEACHWOOD	7 56
BEDFORD	7 56
BEDFORD HEIGHTS	7 56
BELPRE	12 66
BEREA	1 56
BOWLING GREEN	11 61
BRATENAHL	7 56
BRECKSVILLE	7 56
BROADVIEW HEIGHTS	7 56
BROOK PARK	7 56
BROOKLYN	7 56
BROOKLYN HEIGHTS	7 56
BRUNSWICK	7 65
CANFIELD	9 52
CHESAPEAKE	8 53
CLEVELAND	7 56
CLEVELAND HEIGHTS	7 56
COAL GROVE	6 53
CUYAHOGA HEIGHTS	7 56
DEFIANCE	2 64
EAST CLEVELAND	7 56
EASTLAKE	7 56
ELYRIA	5 54

COMMUNITY	DATE
EUCLID	7 56
FAIRPORT HARBOR	10 64
FAIRVIEW PARK	7 56
FINDLAY	4 57
GALLIPOLIS	1 65
GARFIELD HEIGHTS	7 56
GATES MILLS	7 56
GEORGETOWN	1 61
GIRARD	9 58
GLENDALE	12 52
HAMDEN	5 61
HAMERSVILLE	1 64
HAMILTON	2 53
HARBOR VIEW	12 55
HARRISVILLE	10 61
HASKINS	11 61
HIGHLAND HEIGHTS	7 56
HOLLAND	12 55
HUNTING VALLEY	7 58
HURON	6 59
INDEPENDENCE	7 56
INDIAN HILL	3 61
IRONTON	6 53
JACKSON	2 57
LAKELINE	7 56
LAKEWOOD	7 56
LINNDALE	7 56
LISBON	8 51
LOGAN	6 63
LORAIN	11 55
LYNDHURST	7 56
MADEIRA	3 61
MAPLE HEIGHTS	7 56
MARIETTA	8 62
MARTINS FERRY	8 52
MAUMEE	11 55
MAYFIELD	7 56
MAYFIELD HEIGHTS	7 56
MCDONALD	9 52
MEDINA	12 53
MIDDLEBURG HGTS	7 56
MONTGOMERY	3 61
MORELAND HILLS	7 56
NEW BOSTON	11 53
NEWARK	5 57
NEWBURG HEIGHTS	7 56
NILES	9 52
NORTH OLMSTEAD	7 56
NORTH RANDALL	7 56

COMMUNITY	DATE
DALLAS	2 56
DUNN	4 53
DURHAM	5 62
EAST LAURINBURG	3 59
EAST LENOIR	11 52
EAST SPENCER	7 52
EDEN	3 63
ELIZABETH CITY	9 60
ERLANGER	7 53
ERWIN	4 53
FAYETTEVILLE	10 52
FLETCHER	9 65
FOREST CITY	5 67
GASTONIA	2 56
GOLDSBORO	2 61
GRANITE QUARRY	9 62
GREENSBORO	10 52
GREENVILLE	11 57
HICKORY	8 52
HIGH POINT	7 52
HILLSBOROUGH	9 59
LAURINBURG	3 59
LENOIR	11 52
LEXINGTON	7 53
LILLINGTON	12 64
LINCOLNTON	6 64
LONGHURST	3 63
LOWELL	2 56
LUMBERTON	2 54
MISENHEINER	7 63
MONROE	12 63
MOORESVILLE	2 56
MORGANTON	3 65
MOUNT AIRY	1 57
NEW BERN	5 62
NEW LONDON	7 63
NEWTON	10 61
NORTH WILKESBORO	4 62
PARKWOOD SAN DIST	7 52
PINEVILLE	4 49
RALEIGH	6 57
RANLO	2 56
REIDSVILLE	7 53
RICHFIELD	7 63
ROANOKE RAPIDS	2 52
ROCKINGHAM	12 52
ROCKLAND SAN DIST	7 52
ROCKY MOUNT	12 52
ROXBORO	3 63

COMMUNITY	DATE
RUTH	8 64
RUTHERFORDTON	8 64
SALISBURY	7 52
SANFORD	10 61
SAW MILLS S DIST	11 52
SELMA	11 65
SHELBY	4 54
SMITHFIELD	10 58
SO CONCORD S DIST	7 52
SOUTHERN PINES	11 52
SPINDALE	8 64
STATESVILLE	9 65
SWANNANOA	9 65
TARBORO	7 58
THOMASVILLE	6 56
WADESBORO	2 66
WASHINGTON	4 59
W SMITHFIELD DIST	10 58
WILMINGTON	7 55
WILSON	6 54
WINGATE	12 63
WINSTON SALEM	10 51

NORTH DAKOTA

ASHLEY	12 65
BELCOURT	63
BEULAH	7 55
BISMARCK	1 55
CARRINGTON	8 65
CASSELTON	5 60
CAVALIER	6 60
COOPERSTOWN	7 58
DEVILS LAKE	6 64
DICKINSON	7 52
DRAYTON	9 65
ELLEDALE	4 66
ENDERLIN	9 67
FARGO	5 52
FESSENDEN	3 67
FORT YATES	12 67
GRAFTON	4 66
GRAND FORKS	9 58
HAZEN	7 66
HILLSBORO	6 60
JAMESTOWN	7 56
LA MOURE	8 66

COMMUNITY	DATE
BURLINGTON	6 65
CHESTER TWP PART	6 56
DEAL	3 53
E BRUNSWICK TWP	12 54
EATONTOWN	3 53
EGG HARBOR CITY	12 57
EWING TOWNSHIP	5 64
FAIR HAVEN	3 53
FAR HILLS	6 56
HAMILTON TOWNSHIP	5 64
HIGHLAND PARK	2 61
INTERLAKEN	3 53
LAWRENCE TOWNSHIP	5 64
LITTLE SILVER	3 53
LOCH ARBOUR VILL	3 53
LONG BRANCH	3 53
MADISON TOWNSHIP	6 54
MIDDLETOWN TWP	3 53
MONMOUTH BEACH	3 53
MT LAUREL TOWN	1 65
NEPTUNE CITY	3 53
NEPTUNE TOWNSHIP	3 53
NEW SHREWSBURY	3 53
OCEAN GROVE	3 53
OCEAN TOWNSHIP	3 53
OCEANPORT	3 53
PEAPACK GLADSTONE	6 56
PERTH AMBOY	6 54
PRINCETON	12 65
RAHWAY	7 52
ROOSEVELT	3 58
RUMSON	3 53
SEA BRIGHT	3 53
SHREWSBURY BORO	3 53
SHREWSBURY TWP	3 53
TRENTON	5 64
WEST LONG BRANCH	3 53
WHARTON	9 64
WILLINGBORO	5 63
WOODBIDGE	6 54

NEW MEXICO

ABIQUIU	5 62
AGUA FRIA	6 61
ANTON CHICO	4 62
BLOOMFIELD	10 65

COMMUNITY	DATE
BUENA VISTA	10 67
CANJILON	3 66
CANON	4 62
CAPULIN	5 62
CLEVELAND	2 62
CORDOVA	6 61
COYOTE	3 66
CUNDIYO	12 61
EAST GLORIETA	6 61
EAST PECOS	6 61
EL RITO	6 62
ENSENADA	6 62
FARMINGTON	12 65
GLORIETA	6 61
LA PLACITA	12 61
LAS VEGAS CITY	9 60
LAS VEGAS TOWN	9 60
LLANO SAN JUAN	4 62
MORA	12 66
PARK VIEW	10 66
PECOS	5 66
PENASCO	12 61
RATON	4 56
RIO LUCIO	9 61
RODARTE	12 61
RUIDOSO	12 63
SANTA FE	6 56
SANTA ROSA	7 66
SENA	12 61
TAOS	3 59
TECOLOTE	12 61
VADITO	7 61
VALDEZ	12 61
VALLEY RANCH	6 61
VILLANUEVA	6 66
WAGON MOUND	6 62

NEW YORK

ALBION VILLAGE	7 67
ALDEN TOWN PT	10 67
ALLEGANY TOWN WD1	11 51
AMHERST TOWN PT	10 67
ARDSLEY	9 65
AURORA DIST NO 1	4 59
BARKER VILLAGE	1 62
BATAVIA CITY	11 63

COMMUNITY	DATE
BATAVIA TOWN	11 63
BELFAST TOWN	8 64
BINGHAMTON CITY	3 64
BINGHAMTON TOWN	3 64
BLASDELL VILL PT	10 67
BRIGHTON TOWN	8 63
BRONXVILLE VILL	10 51
BUFFALO	6 55
BUSHNELL BASIN WD	2 57
BUSTI TOWN	12 62
CANANDAIGUA CITY	7 56
CANANDAIGUA TOWN	7 56
CARLE PL WD NHEMS	3 52
CARTHAGE TOWN	3 66
CARTHAGE VILLAGE	3 66
CASTILE TOWN	12 58
CEDAR KNOLLS	9 65
CELORON VILLAGE	6 63
CHEEKTOWAGA T PT	10 67
CHENANGO TOWN	3 64
CHESTNUT RIDGE	10 67
CHILI TOWN PT	8 63
CLARENCE PART	10 67
CLIFTON SPRINGS V	5 61
CLIFTON T NEWTON	1 63
COBLESKILL	11 53
DELHI VILLAGE	1 64
DEPEW VILLAGE PT	10 67
DICKINSON TOWN	3 64
DOBBS FERRY	9 65
DRESDEN	2 53
EAST AURORA VILL	4 59
EAST ROCHESTER	7 58
EASTCHESTER TOWN	10 51
EBENEZER	10 67
EGYPT WD	2 57
ELLICOTT TOWN	6 63
ELMIRA CITY	1 53
ELMIRA HEIGHTS V	1 53
ELMIRA TOWN PT	1 53
ELMSFORD	9 65
EVANS TOWN PT	10 67
FAIRPORT VILLAGE	1 57
FALCONER VILLAGE	6 63
FT SLOCUM DIST	10 51
GARDENVILLE	10 67
GATES TOWN	8 63
GENESED VILLAGE	9 60
GLOVERSVILLE	4 52

COMMUNITY	DATE
GRAND ISLAND WD 2	2 67
GRAND ISLAND WD 1	2 67
GREECE TOWN	8 63
GREENBURGH C WD	9 65
GREENBURGH T PT	11 57
HAMBURG TOWN PT	10 67
HAMBURG VILLAGE	9 55
HARRIETSTOWN TOWN	2 64
HARRISON TOWN PT	8 59
HASTINGS	9 65
HENRIETTA TOWN	8 63
HIGHLAND	2 53
HILTON VILLAGE	3 61
HONEOYE FALLS V	8 63
HOOSICK FALLS V	9 52
HOPEWELL TOWN	7 56
HORSEHEADS T PT	1 53
HORSEHEADS VILL	3 59
HUDSON FALLS	11 62
IRONDEQUOIT TOWN	8 63
JAMESTOWN CITY	6 63
JEFFERSON RD WD	2 57
JOHNSTOWN	4 52
KENMORE VILLAGE	6 55
LACKAWANNA CITY	10 67
LAKWOOD VILLAGE	12 62
LANCASTER PT	10 67
LARCHMONT	2 53
LEVITTOWN	1 54
LEWIS DR WD PT	9 55
LEWISTON TOWN	1 62
LEWISTON VILLAGE	2 59
LIVONIA TOWN PT	9 52
LLOYD TOWN PT	2 53
LOCKPORT CITY	1 59
LOCKPORT TOWN	1 62
MACEDON TOWN PT	5 64
MACEDON TOWN PT	3 58
MAMARONECK TOWN	8 59
MAMARONECK VILL	8 59
MANCHESTER T PT	5 61
MASSENA VILLAGE	5 65
MEDINA	1 62
MIDDLEPORT VILL	1 62
MINEOLA VILL PT	3 52
MONROE TOWN	3 61
MONTICELLO	1 57
MT PLEASANT TOWN	6 55
MT VERNON	9 65

COMMUNITY	DATE
NEW ROCHELLE CITY	10 51
NEW YORK CITY	9 65
NEWARK VILLAGE	5 61
NEWBURGH CITY	5 45
NEWBURGH TOWN PT	5 45
NEWFANE TOWN	1 62
NIAGARA FALLS	2 59
NIAGARA TOWN	1 62
NISKAYUNA TOWN	5 64
NO PELHAM VILLAGE	10 51
NORTH TONAWANDA	1 61
OGDEN TOWN PT	8 63
OLEAN CITY	11 51
ONEONTA CITY	7 58
ORCHARD PARK PT	10 67
OSWEGO CITY	5 60
OSWEGO TOWN	5 60
OWEGO TOWN PT	5 65
PALMYRA TOWN	3 58
PALMYRA VILLAGE	3 58
PARMATOWN	3 61
PELHAM MANOR VILL	10 51
PELHAM VILLAGE PT	10 51
PENDLETON TOWN	1 62
PENFIELD TOWN PT	5 64
PENFIELD TOWN PT	8 63
PENN YAN	2 53
PERINTON TOWN	8 63
PERRY TOWN	12 58
PERRY VILLAGE	12 58
PHELPS VILLAGE PT	5 61
PINE HILL	10 67
PITTSFORD TOWN PT	8 63
PLATTSBURGH CITY	10 53
PLATTSBURGH TOWN	10 53
PLEASANTVILLE	6 55
PORT DICKINSON V	3 64
PORTER TOWN	1 62
POTSDAM VILLAGE	4 67
POUGHKEEPSIE CITY	10 52
POUGHKEEPSIE TOWN	10 52
ROCHESTER CITY PT	9 52
ROTTERDAM T PT	5 64
ROYALTON TOWN	1 62
RUSH TOWN PT	9 52
SARANAC LAKE VILL	2 64
SARATOGA SPRINGS	8 62
SCARSDALE VILLAGE	11 57
SCHENECTADY CITY	2 53

COMMUNITY	DATE
SCOTTSVILLE VILL	8 63
SCRIBA TOWN	5 60
SHORE HGTS WD PT	9 55
SLOAN VILLAGE PT	10 67
SOMERSET TOWN	1 62
SOUTHPORT TOWN PT	1 53
SYRACUSE CITY	6 65
TONAWANDA CITY	8 55
TONAWANDA TOWN	6 58
TROY CITY	1 67
TUCKAHOE VILLAGE	10 51
UTICA CITY	5 67
VAIL WD PT	9 55
VESTAL TOWN WD6	3 64
WALDEN VILLAGE	4 53
WARSAW TOWN PT	8 60
WARSAW VILLAGE	8 60
WATERTOWN CITY	6 62
WATERTOWN TOWN PT	6 62
WEBSTER TOWN PT	5 64
WEBSTER VILLAGE	5 64
W SENECA PT	10 67
WESTFIELD VILLAGE	2 52
WHEATFIELD TOWN	1 62
WILLIAMSVILLE V PT	10 67
WILSON TOWN	1 62
WINCHESTER	10 67
YONKERS CITY PT	10 65
YORK TOWN	9 60
YORKTOWN TOWN	5 67
YOUNGSTOWN VILL	2 59

NORTH CAROLINA

ABERDEEN	9 59
ALBEMARLE	1 54
APEX	8 64
ASHEBORO	9 67
ASHEVILLE	9 65
BOGER CITY SAN D	6 64
BROOKFORD	8 52
CARRBORO	2 64
CARY	3 66
CHAPEL HILL	2 64
CHARLOTTE	4 49
CONCORD	7 52
CONOVER	3 66